Digitized by the Internet Archive
in 2015

https://archive.org/details/stateofnorthcaro1994nort

State of North Carolina

Uniform Crime Report

1994

Michael F. Easley, Attorney General

James J. Coman, Director
State Bureau of Investigation

Ronald P. Hawley, Assistant Director
Division of Criminal Information

N.C. DOCUMENTS
CLEARINGHOUSE

AUG 28 1995

N.C. STATE LIBRARY
RALEIGH

Prepared By
State Bureau of Investigation
Division of Criminal Information
407 North Blount Street
Raleigh, North Carolina 27601
(919) 733-3171

Issued July, 1995

Please Note

Figures used in this report are submitted voluntarily by law enforcement agencies throughout North Carolina. Individuals using these tabulations are cautioned against drawing conclusions by making direct comparisons between cities due to the existence of numerous factors which affect the amount and type of crime from place to place. Some of these factors are listed in this report. More valid use can be made of these figures by determining deviations from state averages and through comparisons with averages for cities in similar population groups. It is important to remember that crime is a social problem and, therefore, a concern of the entire community. The efforts of law enforcement are limited to factors within its control.

North Carolina Department of Justice
State Bureau of Investigation
407 North Blount Street
Raleigh, North Carolina 27601

A total of 1,275 copies of this public document were printed by the North Carolina Department of Justice, State Bureau of Investigation, at a cost of $15,720.00 or $12.33 per copy.

This publication is printed on permanent, acid-free paper in compliance with the General Statutes of the State of North Carolina.

Preface



I am again pleased to provide you with the twenty-second edition of *Crime in North Carolina*. This index is an indicator of the problems our society faces.

This document represents the diligent efforts of approximately 450 law enforcement agencies throughout North Carolina. It is based upon monthly offense and arrest reports. We greatly appreciate the cooperation and support of personnel from each of the agencies involved.

Reported crime in North Carolina increased one percent from 1993 to 1994. Violent crime (murder, rape, robbery and aggravated assault) decreased 2 percent. Individually, murder and robbery both dropped 4 percent, rape went down 2 percent and aggravated assault decreased 1 percent. Property crime (burglary, larceny and motor vehicle theft) increased 2 percent across the state.

While overall violent crime decreases are encouraging, there is much left to do in the fight against crime. The number of crimes committed in North Carolina is still much too high. Over the past five years, every single category of crime has risen, many by more than 10 and 20 percent. More alarming are the statistics that show our young people are becoming more violent. While adult arrests for violent crime decreased 7 percent, juvenile arrests of offenders 17 and under rose 3 percent.

Our children are becoming armed and dangerous. Now, when a juvenile commits a violent crime, it is likely a gun or knife will be involved. Weapons violations increased 19 percent from 1993 to 1994 among juveniles 17 and under.

These trends should concern every citizen and public official in North Carolina. Our commitment to meaningful prevention programs and a realistic and effective criminal justice system must be maintained. We must find innovative ways to meet the challenge of keeping our communities protected and our citizens safe.

Michael F. Easley
Attorney General

Law Enforcement Code of Ethics

As a Law Enforcement Officer, *my fundamental duty is to serve mankind; to safeguard lives and property; to protect the innocent against deception, the weak against oppression or intimidation, and the peaceful against violence or disorder; and to respect the Constitutional rights of all men to liberty, equality and justice.*

I will *keep my private life unsullied as an example to all; maintain courageous calm in the face of danger, scorn, or ridicule; develop self-restraint; and be constantly mindful of the welfare of others. Honest in thought and deed in both my personal and official life, I will be exemplary in obeying the laws of the land and the regulations of my department. Whatever I see or hear of a confidential nature or that is confided to me in my official capacity will be kept secret unless revelation is necessary in the performance of my duty.*

I will *never act officiously or permit personal feelings, prejudices, animosities or friendships to influence my decisions. With no compromise for crime and with relentless prosecution of criminals, I will enforce the law courteously and appropriately without fear or favor, malice or ill will, never employing unnecessary force or violence and never accepting gratuities.*

I recognize *the badge of my office as a symbol of public faith, and I accept it as a public trust to be held so long as I am true to the ethics of the police service. I will constantly strive to achieve these objectives and ideals, dedicating myself before God to my chosen profession . . . law enforcement.*

Foreword

In 1969 the Division of Criminal Information (DCI), then called the Police Information Network, was created to provide criminal justice information to all North Carolina law enforcement and criminal justice agencies. Since 1973, law enforcement agencies throughout North Carolina have voluntarily submitted data to the DCI on specific crimes committed in their areas of jurisdiction.

The information and statistics presented in this annual are an assessment of those reports submitted for 1994 and represent an overview of the statewide problems associated with those crimes. Once this data is compiled from monthly reports submitted to the DCI, it is furnished to the Federal Bureau of Investigation for tabulation in their national publication called *Crime in the United States*.

This publication is printed with the hope that it will not only assist law enforcement administrators in determining their priorities in the fight against crime, but that it will prove to be a vital resource to researchers, educators and other public and private agencies involved with criminal justice in North Carolina. We believe that the collection of crime statistics will increase awareness for all citizens and by studying these statistics there will be a greater understanding of the problems facing law enforcement. Hopefully this will result in constructive improvement of our criminal justice system.

James J. Coman
SBI Director

Division of Criminal Information

Statement of Policy
For Release of Crime Reporting Data

The following policy will be observed by the State Bureau of Investigation concerning the release of all crime data collected under the summary Uniform Crime Reporting and Incident Base Reporting standards. Employees of the SBI shall not deviate from this policy without the express consent of the SBI Assistant Director for DCI or the SBI Director.

Public Access:

1. Any crime data submitted to the Division of Criminal Information will be made available for public release once that data has been edified, verified for accuracy and put in final form.

2. The SBI/DCI has the authority to charge for the release of crime data to non-criminal justice contributors to recover the costs in providing the information.

3. All crime data to be released will originate from the SBI's Division of Criminal Information due to periodic updating.

Official Publications:

1. The SBI/DCI will publish an annual report reflecting crime in North Carolina. This report will be distributed to the Governor, to members of the Legislature, to the Attorney General, to law enforcement agencies or to any agency or committee dedicated to law enforcement or criminal justice work. The SBI/DCI and its Advisory Policy Board have the authority to place a charge on the annual publication, *Crime in North Carolina*, to recover the cost of publishing the document.

2. Law enforcement agencies are asked to comply with the release dates and times of official publications such as *Crime in North Carolina*, the *Semi-Annual Report*, and the *Preliminary Annual Report*.

Law Enforcement Access:

Criminal justice agencies will have their own data and other contributor's data available to them at all times for the purposes of crime prevention, crime pattern detection or other related needs in combating crime.

Dedication

This book is dedicated to all law enforcement officers and in particular to those law enforcement officers who were feloniously killed while endeavoring to uphold the laws and serving the citizens of North Carolina in the interest of all mankind. The following officers gave their life to this cause in 1994 on the data specified.

The following officers were killed feloniously in the line of duty:

Officer Robert Buitrago
Winston-Salem Police Department
January 15, 1994

Officer Troy Douglas Carr
Alcohol Law Enforcement
May 14, 1994

The following officers were killed accidentally in the line of duty:

Officer Jackie Lamont Daniel
Division of Motor Vehicles Enforcement
July 28, 1994

Officer Gregory Lee Hawks
Guilford County Sheriff's Department
September 2, 1994

Table of Contents

	Page
PREFACE — MICHAEL F. EASLEY, ATTORNEY GENERAL	iii
LAW ENFORCEMENT CODE OF ETHICS	iv
FOREWORD — JAMES J. COMAN, DIRECTOR	v
STATEMENT OF POLICY FOR RELEASE OF UCR STATISTICS	vi
DEDICATION	vii
SECTION I — N.C. UNIFORM CRIME REPORTING PROGRAM	1
Historical Background	2
The Division of Criminal Information	3
Reporting Procedures	5
Verification Procedures	6
Field Representation	6
Incident Base Reporting	7
Hate Crime Reporting	8
Contributing Agencies and Population Coverage	8
SECTION II — CONSIDERATIONS FOR INTERPRETATION	9
UCR Limitations	10
The Index of Crime	12
Classification of Offenses	12
Scoring of Offenses	12
Clearances	13
Property Stolen and Recovered	13
Arrests	13
Crime Factors	14
Offense Definitions	14
SECTION III — CRIME INDEX OFFENSES	17
The Crime Index	18
N.C. Crime Clock	19
Total Index Crime	20
Violent Crime	23
Murder	25
Forcible Rape	33
Robbery	41
Aggravated Assault	45
Property Crime	47
Burglary	49
Larceny	51
Motor Vehicle Theft	55
Arson	57
Index Crime Trends	59
N.C. Contributing Agency Profile	67

SECTION IV — VALUE OF PROPERTY STOLEN AND RECOVERED 133
Value of Property Stolen and Recovered by Month 134
Value of Property Stolen by Type and by Month 135
Value of Property Stolen by Type of Offense 136
Value of Property Stolen and Recovered by Type 137
Total and Average Property Loss by Index Offense 138
Value of Property Stolen and Recovered by County 139

SECTION V — N.C. ARREST DATA 145
Arrests by Age — 1994 146
Total Arrests: 1993 - 1994 147
Juvenile and Adult Arrests: 1993 - 1994 148
Arrests by Race — 1994 149
Arrests by Sex — 1994 150
Arrests by Month — 1994 151
Juvenile Arrests by Age — 1994 154
Juveniles 15 and Under Arrest Trends: 1990 - 1994 155
Juveniles Under 18 Arrest Trends: 1990 - 1994 156
Juvenile Crime Trends 157
Drug Arrests by Type, Age and Sex: 1993 - 1994 160
Drug Arrests by Type, Age and Month — 1994 161
Adult and Juvenile Arrests by County: 1993 - 1994 163

SECTION VI — LAW ENFORCEMENT OFFICERS KILLED/ASSAULTED 215
Officers Killed — 1994 216
Homicide Situations: 1985 - 1994 216
Criminal History of Known Offenders 217
Officers Killed: 1985 - 1994 217
Officer Assaults by Month: 1993 - 1994 218
Injuries to Officers 218
Assault Situations and Assignments: 1993 - 1994 219
Assaults by Time of Day 220
Officer Assaults by Weapon 220

SECTION VII — UNIFORM CRIME REPORTING SUMMARY 221
Offense Distribution and Clearance Rates 222
Crime Index Arrests and Rates 223
Value of Property Stolen and Recovered: 1993 - 1994 223
Five Year Recapitulation of Offenses 224
Crime in the United States 1993 225
History of Contributor Participation 227

APPENDIX — GLOSSARY OF TERMS AND ABBREVIATIONS 231

SECTION I

North Carolina Uniform Crime Reporting Program

Historical Background

The North Carolina Uniform Crime Reporting Program is part of a voluntary national program of collecting crime counts initiated in 1930 by the Committee on Uniform Crime Records of the International Association of Chiefs of Police (IACP). That same year, the Federal Bureau of Investigation (FBI) was authorized by the Congress of the United States to serve as the national clearinghouse for statistical information on crime. Since that time, data based on uniform classifications and procedures of reporting have been obtained by the FBI from the Nation's law enforcement agencies.

In an effort to provide as complete a picture of crime as possible on a national level, the Committee on Uniform Crime Records of the IACP chose to obtain data on offenses that became known to law enforcement, since greater numbers of these data were available than in any other category of reportable crime information. Realizing that not all crimes are reported, the Committee evaluated various offenses on the basis of their seriousness, frequency of occurrence, pervasiveness in all geographical areas of the country, and likelihood of being reported to law enforcement. Using those criteria, seven offenses were chosen to serve as an index for gauging fluctuations in the overall volume and rate of crime. Known collectively as the Crime Index, these offenses include the violent crimes of murder and non-negligent manslaughter, forcible rape, robbery, aggravated assault and the property crimes of burglary, larceny, and motor vehicle theft. By congressional mandate, arson was added as the eighth Index offense in 1979.

To provide nationwide uniformity in the reporting of data, standardized definitions were adopted for all offenses. This standardization was necessary to overcome the variation in definitions of criminal offenses throughout the country. Reporting agencies are required to submit their data in accordance with the Uniform Crime Reporting definition of offenses as set forth in Section 2 of this publication. Because of the variance in punishment for the same offenses in different state codes, there is no possibility in a program such as this to distinguish between felony or misdemeanor crimes.

Contributing agencies of the UCR Program are responsible for compiling and submitting their crime data in one of two means, either directly to the FBI or through state level UCR Programs such as the one established in North Carolina. Presently, 44 states have operational UCR Programs.

These state UCR Programs provide the advantages of increased coverage of law enforcement agencies; the provision of more direct and frequent service to law enforcement agencies in assuring completeness and quality of information provided by them; and through coordination by the state data collection agency, more readily available information for use at the state level. Also, the collection and reporting machinery for the national Program is substantially streamlined. With the development of a state UCR Program, the FBI ceases collection of data directly from individual law enforcement agencies within the state. Instead, completed information from these agencies is forwarded to the national Program through the state data collection agency (Division of Criminal Information in North Carolina).

Providing vital links between local law enforcement and the FBI in the conduct of the UCR Program are the IACP and the National Sheriffs' Association (NSA). The IACP's Committee on Uniform Crime Records, as it has since the Program began, represents the thousands of police departments nationwide. The NSA's Committee on Uniform Crime Reporting, established in June, 1966, encourages sheriffs throughout the country to participate fully in the Program. Both committees serve in advisory capacities concerning the UCR Program's operation.[1]

---

[1]*Crime in the United States* - 1993, United States Department of Justice, Federal Bureau of Investigation, p. 1.

The Division of Criminal Information

The growing need for a central computerized network of criminal justice information for the state of North Carolina prompted an extensive survey by the Governor's Law and Order Committee in 1968. Following this committee's report, the General Assembly enacted legislation in 1969 creating the Police Information Network under the Department of Justice.

The Police Information Network (PIN) was given the authority under N.C.G.S. 114-10 to collect and correlate information regarding the administration of criminal laws; to maintain and control the access to such information that is required for the performance of criminal justice duties; and to make analyses and comparisons of this data in cooperation with local, state and national criminal justice agencies.

In 1985, the Police Information Network was made part of the State Bureau of Investigation (SBI) by order of the Attorney General and merged with the SBI's Identification Section creating the Division of Criminal Information (DCI). It was felt that the Division of Criminal Information was an appropriate name since a major function of DCI would be to collect, store and disseminate criminal history and criminal statistical information.

In addition to maintaining criminal history record information and criminal statistical information, DCI also serves as a statewide telecommunications center. This central computer network operates twenty-four hours a day, seven days a week, linking local, state and national criminal justice agencies with up to the minute information on crimes and criminals.

Users of the network not only have the ability to transmit or receive, within seconds, any law enforcement related message, but they also have access through the DCI to other law enforcement computers located throughout the state and nation. These computers include: the National Crime Information Center (NCIC), the National Law Enforcement Telecommunications System (NLETS), the Administrative Office of the Courts (AOC), and the State Information Processing System (SIPS) for access to the North Carolina Division of Motor Vehicles (DMV). The high-speed communication links between these computer networks ensure the fast and accurate transmission of the latest data on criminal activity.

The National Crime Information Center (NCIC), maintained by the Federal Bureau of Investigation (FBI) in Washington, D.C., is a nationwide computerized information system that serves all criminal justice agencies--local, state, and federal. The National Crime Information Center (NCIC) contains information used to identify and locate wanted/missing persons and stolen/recovered property as entered by law enforcement agencies across the nation. NCIC also provides the access method to the national criminal history record information index known as the Interstate Identification Index (III).

The National Law Enforcement Telecommunications System (NLETS), located in Phoenix, Arizona, is a communications system which allows for the exchange of messages from one state to another. States may exchange driver's license information, vehicle registration information, boat registration information, criminal history record information and other law enforcement related messages.

The DCI and the Administrative Office of the Courts (AOC) have implemented a computer to computer interface which provides all DCI users with the capability to access statewide Clerk of Court criminal records. Access to the AOC criminal records provides law enforcement agencies with immediate information pertaining to pending, disposed and unserved criminal warrants maintained by each county Clerk of Court.

The North Carolina Division of Motor Vehicles (DMV), a division of the Department of Transportation, provides access to North Carolina driver's license information, driver's history information and vehicle registration information. In cooperation with the Wildlife Resources Commission of the Department of Environment, Health, and Natural Resources, the DCI also provides access to the North Carolina boat registration files.

The Division of Criminal Information is comprised of six sections: Administration, Crime Reporting and Field Services, Identification, Data Processing, Computer Operations, and Telecommunications.

The Administration Section is the smallest section in DCI, but its functions are extremely critical to the orderly and efficient operation of the Division and to some degree, to the Bureau as a whole. Administrative Services is responsible for the accounting and financial functions of the Division, which includes billing for user access and data processing services; the requisition of equipment and supplies; and inventory control of computer hardware and software. It also oversees the documentation of the Division's administrative procedures. Other areas of responsibility include the installation of new terminals and computer interfaces and the distribution of mail.

The Crime Reporting and Field Services Section, supervised by Doug Kappler, is composed of three distinct but interrelated units: Crime Reporting, Field Services, and Quality Assurance.

The Crime Reporting Unit is responsible for receiving the State crime data from local agency contributors, coding the data and automating it. This unit has the critical task of reviewing the data for compliance with reporting standards to ensure accuracy and completeness.

The Field Services Unit provides specialized training programs to criminal justice agencies throughout the state. Training specialists travel the state to certify DCI terminal operators on the use of the network, to conduct fingerprint training, and to assist local law enforcement agencies in compiling criminal statistics.

The Quality Assurance Unit performs field audits of law enforcement and criminal justice agencies to determine compliance with DCI and NCIC requirements regarding the use of the system as well as the dissemination of computerized criminal history. Part of the audit process is to insure that the information entered in to the DCI and NCIC networks is accurate and current.

The Identification Section, supervised by Stan Lewis, is responsible for collecting, classifying, searching, and storing criminal history record information, based upon positive fingerprint identification received from North Carolina criminal justice agencies. Once the arrest, court and custody information is verified by fingerprints, it is entered into DCI's computerized criminal history file (CCH), where it is accessible to all criminal justice and non-criminal justice agencies as authorized nationwide.

The Identification Section also automates the criminal fingerprint card submissions into the Automated Fingerprint Identification System (AFIS). The AFIS is linked to other law enforcement agencies throughout North Carolina, allowing for the immediate search and identification of latent fingerprints from crime scenes.

The Data Processing Section, supervised by George Bakolia, is responsible for the design, development, maintenance and implementation of the division's sophisticated computer software applications. The operating environment consists of a large mainframe computer, acting as the enterprise server, surrounded by a distributed network of terminals, local area networks, distributed servers, and local computer systems. This environment allows for message switching between terminal users as well as direct access to NCIC and NLETS.

This section also provides projections and recommendations concerning future software and hardware needs. The Data Processing Section is constantly engaged in the research and development of new computer programs as well as in the enhancement of existing programs to ensure better capabilities for all users.

The Computer Operations Section, supervised by Aaron Burris, is responsible for maintaining and monitoring "around the clock" operation of the large scale computer system. This system and all associated hardware are central to the data processing and telecommunications services provided by DCI. Other services provided by operations to the terminal user community include NCIC control terminal duties, NLETS control terminal duties and the handling of DMV driver's license record issues. Computer Operations at times acts as an SBI liaison after hours by contacting SBI personnel, initiating computerized record searches for SBI agents, and monitoring computer terminal traffic for other Bureau sections.

The Telecommunications Section, supervised by Carroll Willis, is responsible for all telecommunications connectivity within the network. This includes the data, telephone, fax, and State Fiber Optic Ring which connects all of downtown Raleigh state government offices with the Southern Bell Morgan Street central office and the rest of the state. The section troubleshoots and coordinates with the phone company for problem resolution that affects approximately 1,200 user terminals/workstations in the network. The section is heavily involved with local and wide area network implementation, and is currently working with the design and implementation of connecting each SBI District Office statewide with a high speed LAN/WAN connection that will allow electronic mail and document transfer.

Agencies which utilize the DCI system include Sheriff's Offices, Police Departments, the State Highway Patrol, the State Bureau of Investigation, the Department of Corrections, District Attorney's Offices, the Wildlife Enforcement Division, the Federal Bureau of Investigation, Drug Enforcement Administration, the U.S. Customs Agency, the U.S. Secret Service, the Division of Motor Vehicles, universities and other state and federal agencies.

The advisory body for DCI is the **Advisory Policy Board**. The board consists of not less than 13 members selected by the SBI Assistant Director for DCI for recommendation to the Director of the SBI with approval by the North Carolina Attorney General. Members shall serve for a term of three years.

Membership shall consist of four police chiefs, four sheriffs, one representative each from the State Highway Patrol, Administrative Office of the Courts, Department of Correction, Division of Motor Vehicles (Enforcement), and the SBI Assistant Director for DCI.

The board meets as determined by the SBI Assistant Director for DCI. The purpose of the board is to advise and make recommendations to the SBI Assistant Director for DCI regarding philosophy, rule making, organization, and operation of DCI.

Reporting Procedures

In the statewide Uniform Crime Reporting Program contributing law enforcement agencies are wholly responsible for compiling their own crime reports and submitting them to the Division of Criminal Information. The Division of Criminal Information in an effort to maintain quality and uniformity in the data received furnishes training specialists who provide training in Uniform Crime Reporting procedures. All contributors also are furnished with the Uniform Crime Reporting Handbook which outlines in detail procedures for scoring and classifying offenses. The Handbook illustrates and discusses the monthly and annual reporting forms as well as the numerous tally sheets made available to facilitate the periodic tabulation of desired data.

A centralized record system is necessary to the sound operation of any law enforcement agency. The record system is an essential basis for crime reporting by the agency. Upon request the Division of Criminal Information makes internal records forms and technical assistance available at no cost to any law enforcement agency. This provides for the establishment or modification of a basic non-automated police records system.

On a monthly basis, law enforcement agencies report the number of offenses that became known to them during the month in the following crime categories: murder and nonnegligent manslaughter, forcible rape, robbery, aggravated assault, burglary, larceny, motor vehicle theft, and arson. This count is taken from a record of all complaints of crime received by the law enforcement agency from victims, other sources, and/or discovered by officers.

Whenever complaints of crime are determined through investigation to be unfounded or false, they are eliminated from an agency's count. The number of "actual offenses known" is reported to DCI regardless of whether anyone is arrested for the crime, stolen property is recovered, or prosecution is undertaken.

Another integral part of the monthly submission is the total number of actual Crime Index offenses cleared. Crimes are "cleared" in one of two ways: (1) at least one person is arrested, charged, and turned over to the court for prosecution; or (2) by exceptional means when some element beyond law enforcement control precludes the arrest of an offender. Law enforcement agencies also report the number of Index crime clearances which involve only offenders under the age of 18; the value of property stolen and recovered in connection with the offenses; and detailed information pertaining to criminal homicide, rape and arson.

In addition to its primary collection on Crime Index (Part I) offenses, the UCR Program solicits monthly data on persons arrested for all criminal acts, except traffic violations, by crime category including the age, sex, and race of arrestees. Various data on law enforcement officers killed or assaulted are also collected on a monthly basis. Law enforcement employee data specifically encompasses the number of sworn and civilian personnel and is collected annually, as of October 31.

Verification Procedures

An obvious concern in the collection of crime statistics is the validity and uniformity of the data received. With the receipt of monthly reports covering over 400 jurisdictions, prepared on a voluntary basis, the problems of attaining uniformity are readily apparent. Issuance of instructions does not complete the role of the Division of Criminal Information. On the contrary, it is standard operating procedure to examine each incoming report not only for arithmetical accuracy but also, and possibly of even more importance, for reasonableness as a possible indication of errors.

Numerous checks and cross checks are used to ensure the accuracy of the reports. Errors of a minor nature are corrected by the UCR crime data analysts without contacting the contributor. Necessary arithmetical adjustments or unusual variations are noted by the crime data analysts and brought to the attention of the submitting agency by direct contact through a DCI Training Specialist. Upon resubmission to DCI of a correct return from a Training Specialist, the forms are reverified. Upon completion of all individual verification processes, summary statistics in various forms are derived.

A great deal of the success of North Carolina's UCR Program to this point has largely been due to the Training Specialist staff assigned to assist local agencies in record practices and crime reporting procedures. Personal contact is invaluable to the accuracy and uniformity of UCR data received.

Field Representation

For Uniform Crime Reporting purposes the Division of Criminal Information divides the State into eight (8) districts. A DCI Training Specialist is assigned to each district (see chart on next page) to assist local agencies in many areas including record practices and crime reporting procedures. The difficult and important task of maintaining close liaison is obvious when it is realized that services now are extended by DCI, through its Training Specialist, to over 450 law enforcement agencies of the State. Education of contributors to the program must be a constant operational requirement, if continued system adherence and valid statistics are to be expected.

As an adjunct to the program, the Division of Criminal Information offers internal records keeping system assistance to those agencies who request it. Assistance is rendered by the Training Specialists who provide the necessary guidance and instruction. The personal contact of the Training Specialists and the contributor not only serves as a rapid means to resolve areas of report error, but also provides the Training Specialists the opportunity to work in other areas with which the Division of Criminal Information is concerned.

Uniform Crime Reporting Districts

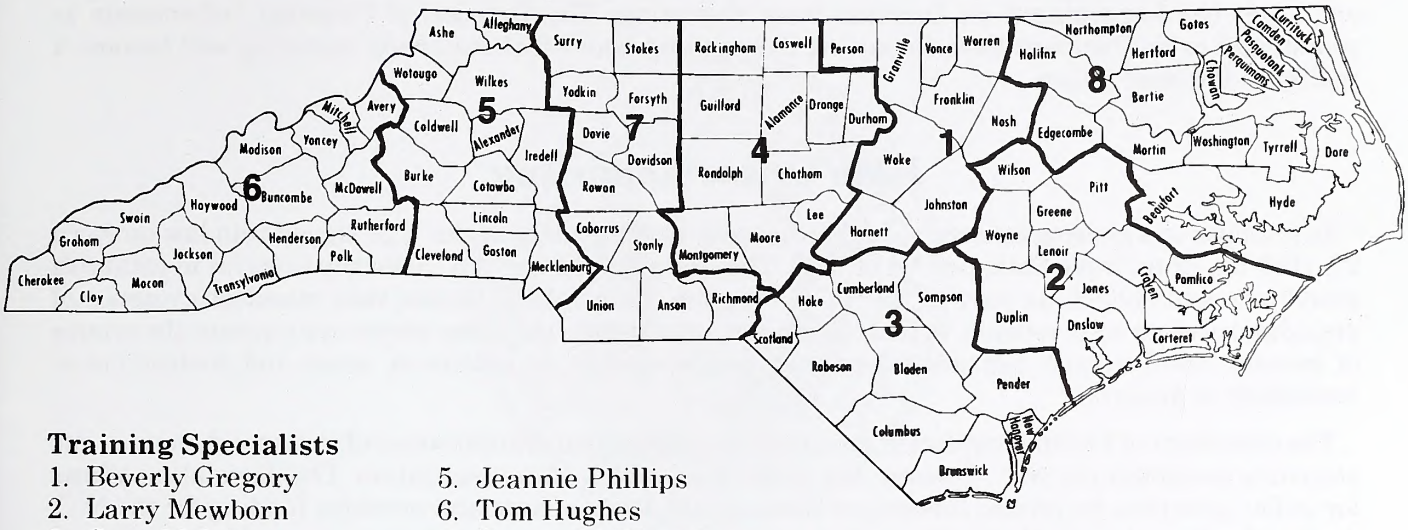

Training Specialists

1. Beverly Gregory
2. Larry Mewborn
3. Gene Melvin
4. Marie Christopherson
5. Jeannie Phillips
6. Tom Hughes
7. George El-Khouri
8. David Brown

Incident Base Reporting

The Division of Criminal Information (DCI) is undertaking the task of developing a new Incident Base Reporting System similar to the one being developed by the Federal Bureau of Investigation and other states. Incident Base Reporting is a less restrictive and more expansive method of collecting crime data as opposed to the current National Uniform Crime Reporting (UCR) System from which the statistics in this publication have been drawn.

With Incident Base Reporting, the DCI will overcome most of the limitations on crime analysis imposed by the National UCR System simply by changing the method by which crime data is collected and compiled in this state. Conversion to Incident Base Reporting will stop the monthly completion of time-consuming and often error-filled summary reports by the contributing agencies. Instead, agencies will submit to the DCI either a copy of crime reports already required and completed by their departments or they will submit automated reports on a disk, tape, bulletin board, etc. From these reports the DCI will extract the data needed to classify and score all offenses, clearances, arrests and the like.

The advantages of such a reporting system are obvious: 1) less paperwork imposed upon participating agencies, 2) better overall uniformity and validity of crime data, and 3) a vastly enhanced crime data base for analysis purposes.

To fully appreciate the advantages of an enhanced data base, consider that statewide data for the following offenses is not available through the UCR Program: 1) kidnapping; 2) white collar crime in its various forms; 3) the writing of worthless checks and other types of fraud; 4) spouse abuse; 5) child molestation, abuse and neglect; 6) nonsupport, and desertion or abandonment; 7) blackmail and extortion; 8) escape from custody and resisting arrest; 9) parole and probation violations; and 10) court related offenses such as perjury and failure to appear.

In addition to the above information, Incident Base Reporting will provide the first valid analysis of the extent of juvenile crime and the criminal misuse of handguns in North Carolina, which would be invaluable in determining appropriate legislation for dealing with these problems. This new system may provide limited examination of the modus operandi (M.O.) of crimes which could be studied and compared on a statewide basis.

Statewide conversion to Incident Base Reporting began in 1980. However, funding by the Legislature to complete the conversion by 1982 never became a reality. Now, with the development of the National Incident Base Reporting System (NIBRS) and the growing automation of law enforcement records, a new emphasis has been placed on Incident Base Reporting. The Division of Criminal Information is committed to the Incident Base Reporting System and hopes this statewide reporting will become a reality in the near future.

Hate Crime Reporting

In response to a growing concern about hate crimes, the President of the U.S. signed into law on April 23, 1990 the Hate Crime Statistics Act of 1990. The Act required the U.S. Attorney General to establish guidelines and collect, as part of the UCR Program, data "about crimes that manifest evidence of prejudice based on race, religion, sexual orientation, or ethnicity, including where appropriate the crimes of murder, forcible rape, aggravated assault, simple assault, intimidation, arson and destruction or vandalism of property."

The enactment of Federal legislation requiring the collection and publication of nationwide hate crime statistics prompted the N.C. General Assembly to pass hate crime legislation. This legislation allows for stiffer penalties for crimes committed solely on the basis of hate and provides funding for the N.C. Justice Academy to train law enforcement agencies in hate crime reporting.

The N.C. Justice Academy began training law enforcement agencies during the last several months of 1992. Once an agency has received training they will report any hate crime to the Division of Criminal Information (DCI).

For 1992-1994 DCI has received a limited number of hate crime reports. At this time there is an insufficient number of reported hate crimes needed to generate meaningful trend analysis. However, these reports are available upon request by contacting our office.

Contributing Agencies and Population Coverage[1]

There are currently an average of 454 law enforcement agencies throughout the State contributing directly to the North Carolina Uniform Crime Reporting Program. The table below sets forth the number of agencies by type that have participated in the Crime Reporting Program through December, 1994. The State Highway Patrol and the Wildlife Commission are each counted as one agency even though a monthly report is received reflecting activity in each county. Uniform Crime reports recieved from these agencies represent statistical data covering approximately 97.7 percent of the estimated North Carolina population.

January 1, 1994 - December 31, 1994

Month	Total	Police	Sheriff	State Parks	Campus Police	SHP	Wildlife	Percent of Pop. Cov.
January	455	310	94	28	21	1	1	98.31
February	455	310	94	28	21	1	1	98.29
March	455	310	94	28	21	1	1	98.28
April	455	310	94	28	21	1	1	98.28
May	452	308	93	28	21	1	1	97.80
June	456	311	93	28	22	1	1	97.79
July	455	310	93	28	22	1	1	97.80
August	455	311	92	28	22	1	1	96.76
September	453	309	92	28	22	1	1	96.72
October	455	311	92	28	22	1	1	96.81
November	455	310	93	28	22	1	1	97.72
December	455	310	93	28	22	1	1	97.68
Average	454	310	93	28	21	1	1	97.69

[1]For a list of incomplete reporting and non-participating agencies, see pages 229-230.

SECTION II

Considerations For Interpretation

UCR Limitations

N. C. UCR Program — Information currently collected by the North Carolina Program is generally the same as that gathered by the National system, and the methods of classifying and scoring (counting) offenses and arrests are the same. This readily enables comparisons with other states and the Nation (see "Crime in the United States" in Section VII), but the information gaps present in the National program are also inherent in the North Carolina's system.

Primary Purpose — The Uniform Crime Reporting Program has been subject to much criticism during its history, and while many of these commentaries have been valid, at least some of the shortcomings are understandable when it is remembered that the program has been developed to furnish management information for use primarily by law enforcement agencies.

The Uniform Crime Reports are not a court or corrections statistical program. They are not designed to furnish an overview of the workings of our entire criminal justice system, nor are they able to give the complete picture of law enforcement activity. The main goal of the UCR Program is to furnish police administrators with a measure of their activities and operational problems as indicated by the number of reported offenses, arrests, clearances, and the like.

Therefore, much of the criticism of the UCR Program itself is weakened when its stated purpose is kept in mind. Uniform Crime Reports data are the best crime information currently available since they reflect the key events (criminal offenses) that set in motion the various phases of our criminal justice process. The number of arrests, prosecutions, or convictions, while capable of more precise measurement, nevertheless is less indicative of the amount and nature of crime because such data is further removed from the original event. But, because the Uniform Crime Reporting Program is the only recurring crime and arrest reporting program operating on a national level, of necessity it serves as the base for assessing the many significant information gaps at the input end of the criminal justice system.

Type Data Collected — A first step in the control of crime is to ascertain the true dimensions of the problem. However, present statistics as gathered by the UCR Program measure neither the real incidence of crime nor the full amount of economic loss of victims. Information regarding the number of property stolen and covered data is requested only for property stolen in Part 1 offense categories. There is no calculation made for property damaged except in the arson offense classification.

For the Part 2 offenses (except simple assault), the only information submitted is the number of arrests for these crimes according to the age, sex, race, and ethnicity of the subject. Consequently, there is no record of the actual number of these offenses occurring.

Moreover, the broad categorization of this data does not allow an examination of the number of offenses reported nor the arrests made for such offenses as spouse abuse, the writing of worthless checks, and kidnapping. The number of these particular offenses or arrests, as well as others, are included in such general categories as Assault, Fraud, and All Other Offenses.

Although some victimization data is collected in the offense categories of Homicide and Rape, there is no record of the victims of Robbery, Assault, Burglary, and the remainder of the UCR Part 1 and 2 Offenses.

Degrees of Seriousness — The Crime Index does not explicitly take into account the varying degrees of seriousness of its components. Each crime receives the same weight as it is added to the Index. Consequently, an auto theft is counted the same as a murder, and an aggravated assault is weighted equally with an attempted burglary. Any review of crime must consider the volume, rate, and trend of each offense that comprises the Index and the relationship between these crimes.

UCR Classification and Scoring Procedures — The North Carolina and National Uniform Crime Reporting Programs are designed to measure offenses committed and persons arrested, and difficulty can arise if this distinction is not kept firmly in mind. Crimes relate to events, but arrests relate to persons. The classifying and scoring of one robbery, for instance, could involve several offenders, several victims, and even the commission of other offenses which would go unreported for UCR purposes (see "Scoring of Offenses" in this Section).

Even more of the total crime picture is lost when arrests are scored. UCR counts only the number of people arrested and not the number of charges per person. Clearly, one arrest could involve any number of different or similar charges against one offender.

Value of Property Stolen and Recovered — What effect the rate of inflation may be having on the report of these data along with other factors affecting these sums is impossible to calculate. The UCR methods of valuing stolen property involve the acceptance of the victim's evaluation in most instances, and exaggeration of these figures is quite possible.

Juvenile Crime Data — The accuracy of juvenile offenses and arrest statistics varies from department to department since the procedures for handling juveniles are not nearly as uniform as those for adults. Many juvenile offenders are handled informally and, as a consequence, inaccurate or incomplete recording of the event or action may result. Furthermore, the degree of juvenile involvement in solved offenses is probably seriously misunderstood because juvenile participation in clearances is recorded only when juveniles are exclusively involved. When both adults and juveniles are subjects in a clearance, the juvenile participation is not reported.

Reporting Variation — North Carolina now receives Uniform Crime Reports from over 400 law enforcement agencies monthly. Because the number of reporting agencies is so large, one must be aware that unintentional variations from UCR guidelines may occur and pass undetected affecting the validity of the data presented here. Municipal ordinances, local criminal justice administrative policies, efficiency and thoroughness of record keeping, and Uniform Crime Reporting proficiency and practices all affect the amount of crime and arrests reported. Furthermore, socio-economic conditions and the characteristics and attitudes of the local population influence the magnitude and nature of criminal behavior in a community.

Conclusion — The preceding comments should not be viewed as an indictment of the Uniform Crime Reporting Program which, admittedly, was designed to meet only the minimal operational requirements of a law enforcement agency. It is doubtful that those people tasked with creating this program some sixty years ago could ever have envisioned the informational demands now being placed on today's law enforcement. While current methods of gathering and reporting crime and arrest data provide a less than complete picture of criminality in our society, there is at present no other information system in general use that will more adequately perform this task.

The Index of Crime

The crime index offense table can be used to indicate the probable extent, fluctuation, and distribution of crime for the State of North Carolina as a whole, by geographic divisions, by individual counties and cities, and by standard metropolitan statistical areas. The measure used is a Crime Index and consists of seven important offenses which are counted as they become known to the law enforcement agencies. Crime classifications used in the Index are: murder and non-negligent manslaughter, forcible rape, robbery, aggravated assault, burglary-breaking and entering, larceny and motor vehicle theft.

The total number of criminal acts that occur is unknown, but those that are reported to Law Enforcement provide the first means of a count. Not all crimes come readily to the attention of Law Enforcement; not all crimes are of sufficient importance to be significant in an index; and not all important crimes occur with enough regularity to be meaningful in and index.

Classification of Offenses

UCR divides offenses into two major classifications which are designated Part 1 and Part 2 offenses. This distinction is important to keep in mind because different information is collected for each. Part 1 offenses include the violent crimes of murder and non-negligent manslaughter, negligent manslaughter, forcible rape, robbery and aggravated assault and the property crimes of burglary, larceny-theft, motor vehicle theft and arson. All other offenses are classified as Part 2 offenses (see "Offense Definitions" in this section).

The Part 1 offenses, excluding negligent manslaughter and arson, are used to calculate the Crime Index and Crime Rate.

All offenses are classified on the basis of law enforcement investigations in accordance with UCR offense definitions (which will not necessarily coincide with N.C. statute definitions). Because UCR identifies a law enforcement problem, offense classifications are not based on the findings of a court, coroner, jury or decision of a prosecutor.

Scoring of Offenses

Only the number of those offenses for Part 1 crimes and simple assault are scored (counted) for UCR. The method of scoring varies with the type of crime committed and it is important to remember that the number of offenders does not determine the number of offenses.

For murder and non-negligent manslaughter, negligent manslaughter, rape, and aggravated and simple assault, one offense is scored for each victim, regardless of the number of offenders involved. For example, three offenders could be involved in the murder of one victim, and in this case one murder would be scored.

For robbery and larceny, one offense is counted for each distinct operation which is separate in time and place. The number of victims in any one operation does not determine the number of offenses. For example, if 10 people are robbed in a bar at the same time, only one offense is counted. However, if that robber then leaves the bar and holds up a passerby, a second offense has occurred and would be scored.

For burglary, one offense is counted for each "structure" which is illegally entered. For UCR purposes, a "structure" is generally defined as an enclosed, permanently occupied area. The illegal entries for the purpose of committing a felony or theft of such structures as dwelling houses, garages, offices, barns, and the like are considered burglaries, and one burglary is scored for each separate unit entered. The illegal entry of those structures used to house transients such as hotel rooms is scored as one burglary regardless of the number of these rooms that have been entered.

For motor vehicle theft, one offense is counted for each vehicle stolen. For UCR purposes, a motor vehicle is defined as any self-propelled vehicle that runs on the surface and not on rails or a body of water. Thefts of farm and construction equipment are excluded from this definition and are scored as larcenies.

For arson, one offense is counted for each occurrence even if a more serious offense such as murder occurred as a result of the act.

Additionally any attempts to commit any of the above are also counted with the exception of attempts or assaults to kill which are classified and scored under aggravated assaults.

For multiple offenses that occur in one crime incident (at the same "time and place"), only the most serious offense is counted with the exceptions of arson (always counted) and a combination of larceny and motor vehicle theft (only the motor vehicle theft will be counted). Part 1 crimes are ranked according to seriousness and appear in order from most serious to least serious (See order of crimes in Offense Definitions in this section). For example, a robbery and an aggravated assault have occurred, but because robbery is considered by UCR to be more serious, only the robbery is scored. From one perspective, this method of counting seriously understates the crime problem, but from another, it prevents undue inflation of crime statistics. A Part 2 offense that occurs in combination with Part 1 offenses or by itself is not counted.

Clearances

An offense is considered cleared (solved) when at least one offender is arrested for a crime, even though several may have been involved. Offenses may also be cleared by exceptional means when the offender: commits suicide; makes a dying declaration; confesses while in custody or serving time for another crime; is prosecuted in another jurisdiction for the same offense; is a juvenile who is handled by notifying the parents; or when the victim refuses to prosecute or another jurisdiction refuses to extradite.

Clearances are counted as either "adult" or "juvenile." A "juvenile" clearance is counted only when juveniles are involved exclusively in the commission and clearance of an offense. If the arrest of both adults and juveniles results in a clearance, it is counted as an "adult" clearance.

When examining clearance data, keep in mind that not all crimes are cleared within the calendar year in which the offense occurs. Also, note that the recovery of property stolen with regard to a specific offense does not, by itself, constitute a clearance for UCR purposes.

Property Stolen and Recovered

The figures for value of property stolen and recovered report the value at each point in time. Although property can increase in value over time, it is more likely that stolen property will be recovered in a damaged condition. Therefore recovery value does not necessarily represent a "clearance rate" for stolen property, and one cannot use it to determine law enforcement effectiveness in recovering stolen goods. Because stolen and recovered property figures indicate thefts and recoveries in the current year, it is important to note that recovered property may have been stolen in a previous year. In addition, the type and value of stolen recovered property is reported only for Part 1 offenses and does not include property losses suffered as a result of the commission of any Part 2 offenses such as fraud or embezzlement.

As was stated under "UCR Limitations," these values are affected by many variables and must be considered estimates at best. It is sometimes difficult to trace the recovery of some stolen property back to the offense or even the departmental jurisdiction in which the theft occurred. This coupled with the fact that the market value at the time of recovery is used instead of at the time of the theft should prompt cautious analysis of this data.

Arrests

Arrest information is collected for all Part 1 and Part 2 offenses according to the age, sex and race of the offender. It is not possible, however, to correlate race with sex or specific ages because the information is collected independently, thus limiting analysis. Furthermore, arrest figures cannot be directly related to the number of crimes cleared because arrest totals count all the offenders who have

been arrested even if several were involved in the commission of a singular offense. Therefore, arrest and clearance totals will be equal only by coincidence.

It should be kept in mind that arrest totals are not indicative of the number of different people involved in the commission of crime. A total of three arrests may represent the arrest of three different people or the arrest of the same person on three different occasions. Moreover, arrest totals also do not indicate the number of charges placed against an individual at the time of arrest.

Crime Factors

The amount and rate of crime for a particular community can sometimes be quite deceiving unless several factors are taken into consideration. Some of the conditions which are known to affect the volume and type of crime occurring from place to place are:

Population density and degree of urbanization with size of locality and its surrounding area.
Variations in composition of the population, particularly youth concentration.
Stability of population with respect to residents' mobility, commuting patterns, and transient factors.
Modes of transportation and highway system.
Economic conditions, including median income, poverty level, and job availability.
Cultural factors and educational, recreational, and religious characteristics.
Family conditions with respect to divorce and family cohesiveness.
Climate.
Effective strength of law enforcement agencies.
Administrative and investigative emphases of law enforcement.
Policies of other components of the criminal justice system (i.e., prosecutorial, judicial, correctional, and probational).
Citizens' attitudes toward crime.
Crime reporting practices of the citizenry.

The North Carolina Uniform Crime Reports give a statewide view of crime based on statistics contributed by state and local law enforcement agencies. Population size is the only correlate of crime utilized in this publication. While the other factors listed above are of equal concern, no attempt is made to relate them to the data presented. The reader is, therefore, cautioned against comparing statistical data of individual reporting units from cities, counties, metropolitan areas, or colleges and universities solely on the basis of their population coverage or student enrollment.[1]

Offense Definitions

Offenses in Uniform Crime Reporting are divided into two groupings, Part I and Part II. Information on the volume of Part I offenses known to law enforcement, those cleared by arrest or exceptional means, and the number of persons arrested is reported monthly. Only arrest data are reported for Part II offenses.

Part I Offenses

Criminal Homicide:

a. Murder and nonnegligent manslaughter:
The willful (nonnegligent) killing of one human being by another. Deaths caused by negligence, attempts to kill, assaults to kill, suicides, accidental deaths, and justifiable homicides are excluded. Justifiable homicides are limited to: (1) the killing of a felon by a law enforcement officer in the line of duty; and (2) the killing of a felon by a private citizen.

b. Manslaughter by negligence:
The killing of another person through gross negligence. Traffic fatalities are excluded. While manslaughter by negligence is a Part I crime, it is not included in the Crime Index.

[1] *Crime in the United States* - 1993, United States Department of Justice, Federal Bureau of Investigation, p. iv.

Forcible Rape:
The carnal knowledge of a female forcibly and against her will. Included are rapes by force and attempts or assaults to rape. Statutory offenses (no force used victim under age of consent) are excluded

Robbery:
The taking or attempting to take anything of value from the care, custody, or control of a person or persons by force or threat of force or violence and/or by putting the victim in fear.

Aggravated Assault:
The unlawful attack by one person upon another for the purpose of inflicting severe bodily injury usually accompanied by the use of a weapon or other means likely to produce death or serious bodily harm. Attempts are included since it is not necessary that an injury result when a gun, knife, or other weapon is used which could and probably would result in serious personal injury if the crime were successfully completed. Attacks using personal weapons (part of the attacker's body) must result in serious personal injury to be classified as aggravated assault. Simple assaults are excluded from this count.

Burglary:
The unlawful entry of a "structure" to commit a felony or theft. The use of force to gain entry is not required to classify the crime as burglary. Burglary is broken down into three subclassifications: forcible entry, unlawful entry where no force is used, and attempted forcible entry.

A "structure" is considered to include the following, but not limited to: dwelling houses, apartments, out buildings, public buildings, offices, factories, barns, cabins, etc.

Larceny:
The unlawful taking or stealing of property or articles without the use of force, violence, or fraud. This includes crimes such as shoplifting, purse snatching, pocket picking, thefts from motor vehicles, thefts of motor vehicle parts and accessories, bicycle theft, etc. This crime category does not include embezzlement, "con" games, forgery, and worthless checks. Motor vehicle theft is excluded from this category inasmuch as it is separate Part 1 offense.

Motor Vehicle Theft:
The unlawful taking or stealing of a motor vehicle, including attempts. This definition excludes taking for temporary use by those persons having lawful access to the vehicle.

UCR defines a motor vehicle as a self-propelled vehicle that runs on the ground and not on rails. Examples included automobiles, trucks, buses, motorcycles, mopeds, snowmobiles, etc. Thefts of farm and/or construction equipment, boats, and airplanes are not included in this category but are counted as larcenies.

Arson:
The willful or malicious burning of property with or without the intent to defraud. Includes attempts.

Part 2 Offenses

Other (Simple) Assaults:
An unlawful attack or attempted attack upon another which does not result in serious injury to the victim and which does not involve the use of a dangerous weapon.

Forgery and Counterfeiting:
The making, altering, using or possession, with intent to defraud, of anything false which is made to appear true. Includes attempts.

Fraud:
Fraudulent conversion and obtaining money or property by false pretenses. Includes bad checks, confidence games, illegal conversion of services, etc., except forgeries and counterfeiting.

Embezzlement:
Misappropriation or misapplication of money or property entrusted to one's care, custody, or control. Includes larceny from employer.

Stolen Property:
The buying, receiving, and possessing of stolen property, or the attempt to do so.

Vandalism:
The willful or malicious destruction, injury, disfigurement or defacement of real or personal property without the consent of the owner or person having custody or control. Includes attempts.

Weapons:
All violations of regulations or statutes that control carrying, using, possessing, furnishing, and manufacturing deadly weapons or silencers. Includes attempts.

Prostitution and Commercialized Vice:
Sex offenses and attempted sex offenses of a commercialized nature. Includes prostitution, keeping houses of ill fame, pandering, detaining women for immoral purposes, etc.

All Other Sex Offenses:
All other offenses against common decency and morals. Includes statutory rape (without force) and all other sex offenses not previously defined.

Drug Laws:
The unlawful possession, sale, use, growth or manufacture of controlled substances. For UCR purposes these offenses are broken down into four subcategories: a. Opium or cocaine and their derivatives (morphine, heroin, codeine), b. Marijuana, c. Synthetic narcotics — manufactured narcotics which can cause true drug addiction, d. Dangerous non-narcotic drugs.

Gambling:
Promoting, permitting or engaging in illegal gambling. Includes bookmaking, numbers and lottery, etc.

Offenses Against the Family or Children:
All charges of nonsupport and neglect or abuse of family or children. Note: Most child abuse, especially that resulting in injury, has been classified as either simple or aggravated assault.

Driving While Impaired:
Operating any motor vehicle or common carrier whine under the influence of liquor or drugs.

Liquor Laws:
Violation of state or local regulator laws. Includes sale to minors and drinking on a public conveyance. This category excludes Driving While Impaired and Drunk and Disorderly violations.

Disorderly Conduct:
Breaching the peace or attempting to do so. Includes violations of disturbing the peace, unlawful assembly, and drunk and disorderly.

Vagrancy:
Violation of state or local statutes pertaining to being a "suspicious character or person", vagrancy, etc.

All Other Offenses:
All violations of state or local regulatory laws except traffic offenses and offenses defined above or below. Includes kidnapping, extortion, trespass, etc.

Curfew and Loitering Laws:
Juvenile violations of local curfew and loitering ordinances.

Runaways - (Juveniles):
The unlawful truancy from a legal place of residence by a juvenile.

SECTION III

Crime Index Offenses

The Crime Index

For the purposes of measuring the volume, fluctuation and the distribution of crime on the State and National level, the Uniform Crime Reporting Program is based on a Crime Index. The Crime Index consists of seven major crimes selected for use on the basis of their serious nature, their frequency of occurrence and on the reliability of reporting from citizens to law enforcement agencies.

The UCR Crime Index offenses and their definitions, listed in order of seriousness, are:
Murder - The willful (nonnegligent) killing of one human being by another.
Forcible Rape - The carnal knowledge of a female forcibly and against her will.
Robbery - The taking or attempting to take anything of value from the care, custody, or control of a person or persons by force or threat of force or violence and/or by putting the victim in fear.
Aggravated Assault - An unlawful attack by one person upon another for the purpose of inflicting severe bodily injury.
Burglary - The unlawful entry of a structure to commit a felony or theft.
Larceny - The unlawful taking, carrying, leading, or riding away of property from the possession or constructive possession of another.
Motor Vehicle Theft - The theft or attempted theft of a motor vehicle.

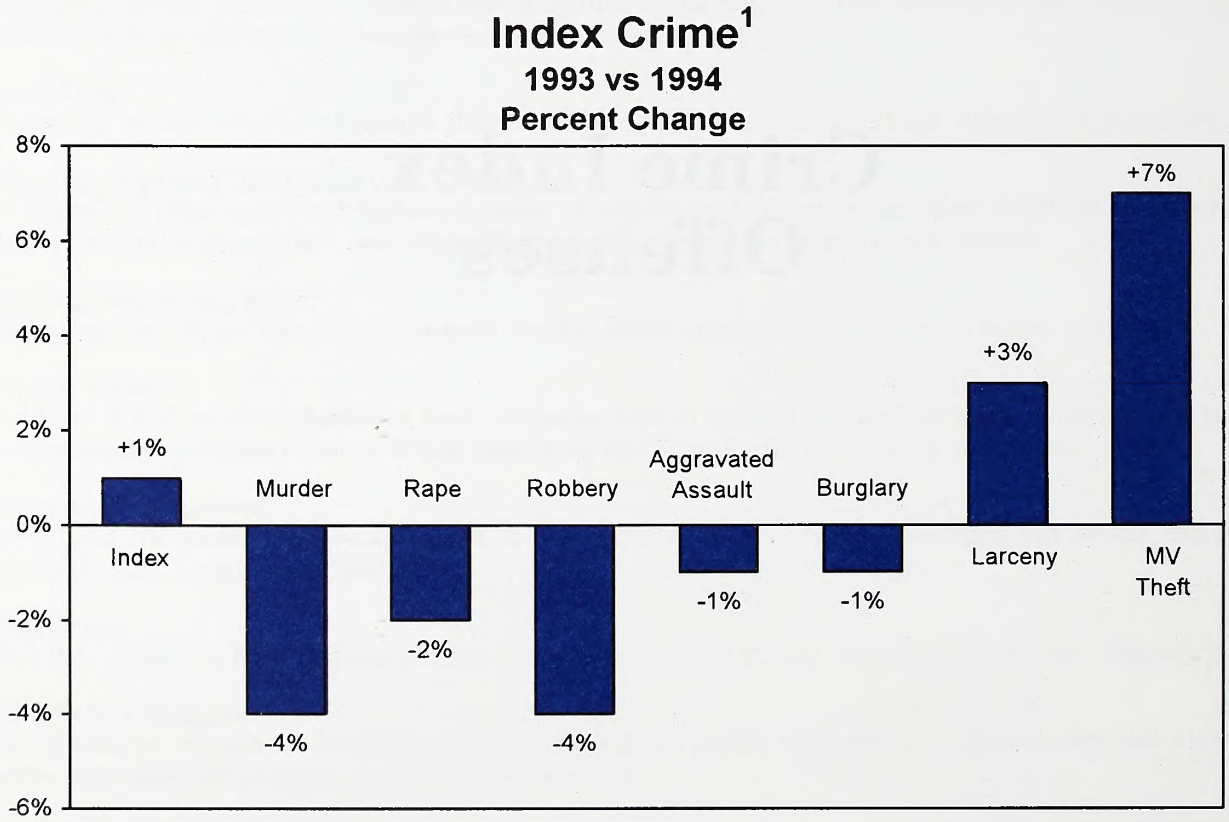

[1] While arson is considered an index crime, the number of arsons is not included in the Crime Index tables.

North Carolina Crime Clock 1994



one
Index Crime
every 1 min. 21 sec.

one
Violent Crime
every 11 min. 33 sec.

one
Murder
every 11 hrs. 35 min.

one
Rape
every 3 hrs. 50 min.

one
Robbery
every 41 min. 33 sec.

one
Aggravated Assault
every 17 min. 37 sec.

one
Property Crime
every 1 min. 32 sec.

one
Burglary
every 5 min. 9 sec.

one
Larceny
every 2 min. 22 sec.

one
Motor Vehicle Theft
every 25 min.

The Crime Clock should be viewed with care. Being the most aggregate representation of UCR data, it is designed to convey the annual reported crime experience by showing the relative frequency of occurrence of the Index Offenses. The mode of display should not be taken to imply a regularity in the commission of the offenses; rather, it represents the annual ratio of crime to fixed time intervals.

Total Index Crime

Index Crime By Month

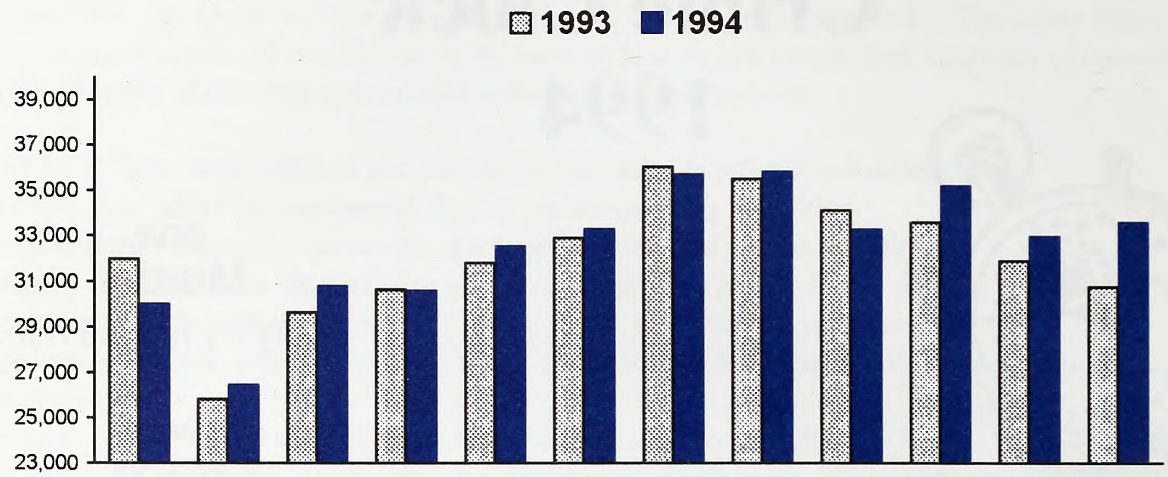

	JAN	FEB	MAR	APR	MAY	JUN	JUL	AUG	SEP	OCT	NOV	DEC	TOTAL
1993	31,988	25,819	29,644	30,648	31,821	32,929	36,106	35,545	34,155	33,600	31,894	30,756	384,905
1994	29,979	26,432	30,797	30,592	32,548	33,330	35,745	35,859	33,301	35,199	32,971	33,600	390,353
% Change	-6	+2	+4	-0	+2	+1	-1	+1	-3	+5	+3	+9	+1

Trend

Year	No. of Offenses	% Change (over previous year)	Rate per 100,000	% Cleared
1990	353,646	+ 3.6	5,520.2	24.0
1991	389,448	+10.1	5,999.6	23.2
1992	389,657	+ 0.1	5,945.3	22.4
1993	384,905	- 1.2	5,792.1	22.4
1994	390,353	+ 1.4	5,741.2	21.5

1994 Features

Most Frequent Month	August
Least Frequent Month	February
Most Common Offense	Larceny From Motor Vehicles

Index Crime
Percent Distribution
Five Year Comparison

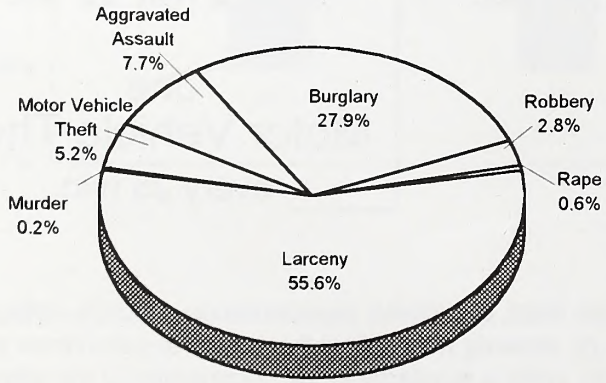

1990

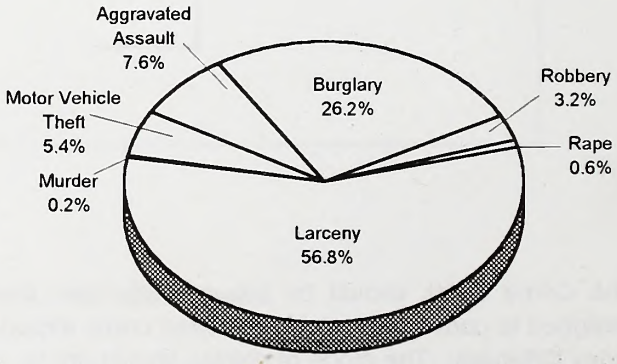

1994

Index Offenses

Every 24 Hours

1994

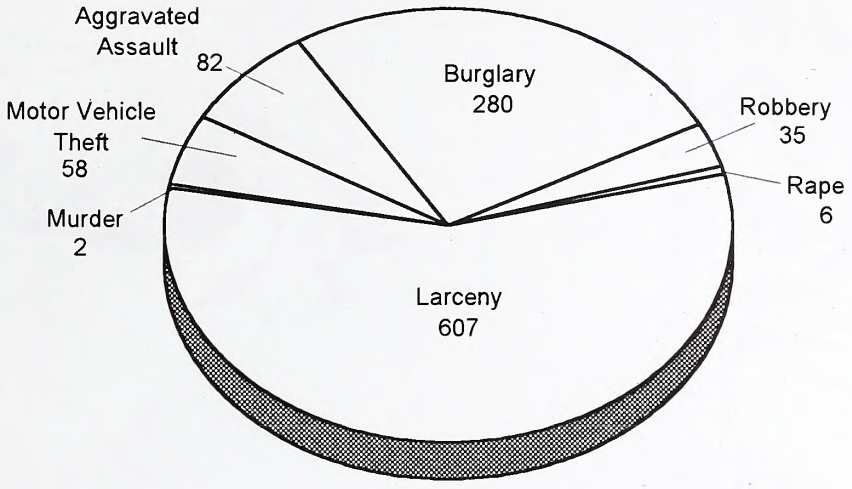

Index Offenses

Percent Change From 1990

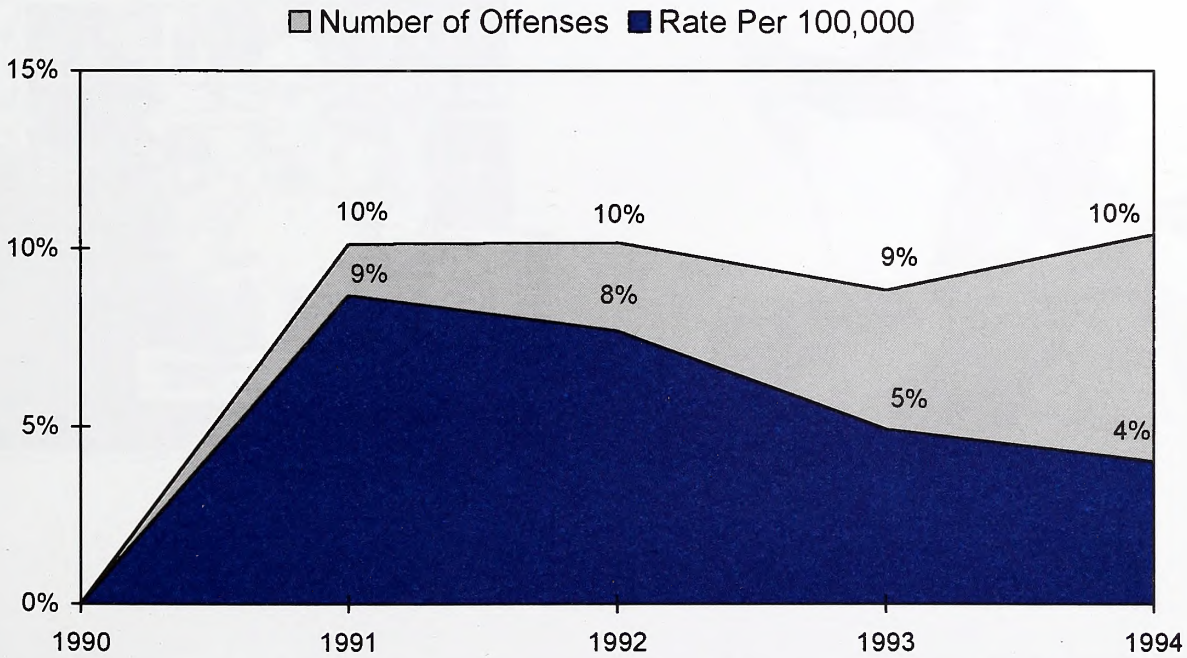

Violent Crime

One Violent Crime Every 11 Minutes, 33 Seconds

Violent Crime consists of the sum total of murders, rapes, robberies, and aggravated assaults. All violent crimes involve force or threat of force. With the exception of robbery, one violent crime is counted for each person victimized. In the instance of robbery, each act or operation is counted as one offense as it is added to the crime total.

Violent Crime

Violent Crime By Month

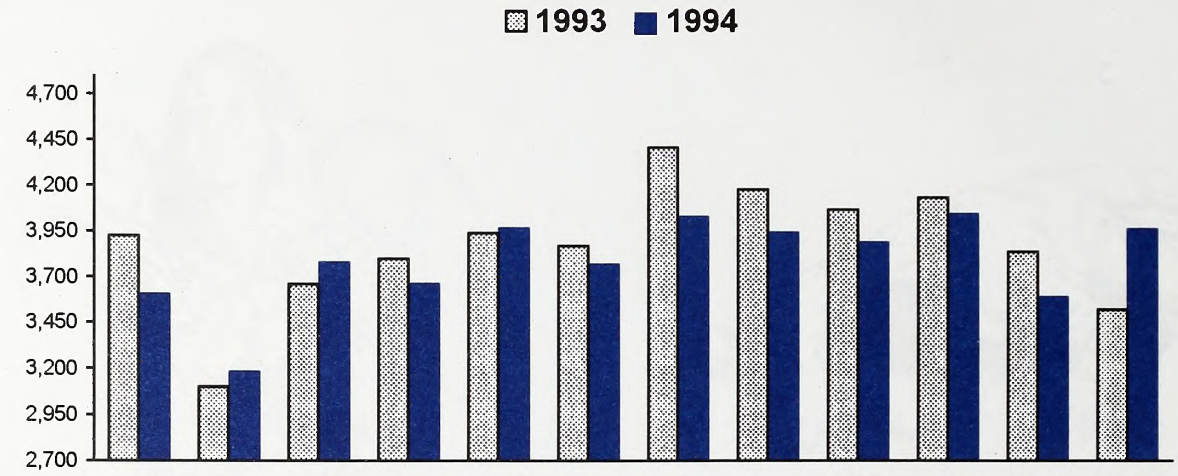

	JAN	FEB	MAR	APR	MAY	JUN	JUL	AUG	SEP	OCT	NOV	DEC	TOTAL
1993	3,924	3,104	3,661	3,796	3,939	3,868	4,409	4,179	4,068	4,136	3,839	3,525	46,448
1994	3,614	3,190	3,786	3,672	3,973	3,776	4,036	3,952	3,899	4,057	3,602	3,974	45,531
% Change	-8	+3	+3	-3	+1	-2	-8	-5	-4	-2	-6	+13	-2

Trend

Year	No. of Offenses	% Change (over previous year)	Rate per 100,000	% Cleared
1990	40,065	+11.9	625.4	55.6
1991	43,575	+ 8.8	671.3	53.9
1992	45,853	+ 5.2	699.6	49.9
1993	46,448	+ 1.3	699.0	50.8
1994	45,531	- 2.0	669.7	50.4

1994 Features

Most Frequent Month	October
Least Frequent Month	February
Most Common Offense	Aggravated Assault

Violent Crime
Percent Distribution
Five Year Comparison

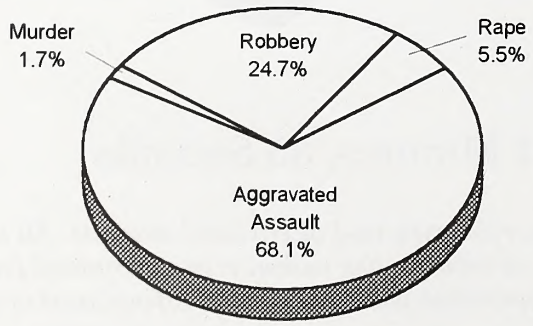

1990

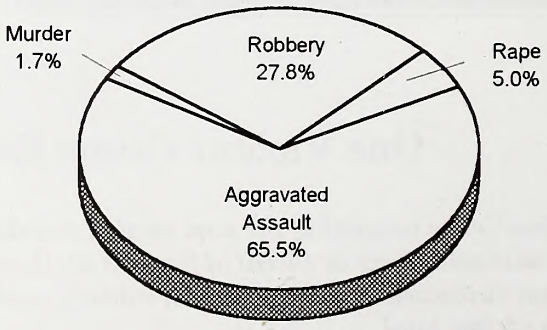

1994

Murder

One Murder Every 11 Hours, 35 Minutes

Murder is defined as the willful (nonnegligent) killing of one human being by another. The classification of this offense, as in all of the other Crime Index offenses, is based solely on police investigation as opposed to the determination of a court, medical examiner, coroner, jury, or other judicial body. Not included in the count for this offense classification are deaths caused by negligence, suicide, or accident; justifiable homicides; and attempts to murder or assaults to murder, which are scored as aggravated assaults.

Murder

Murder By Month

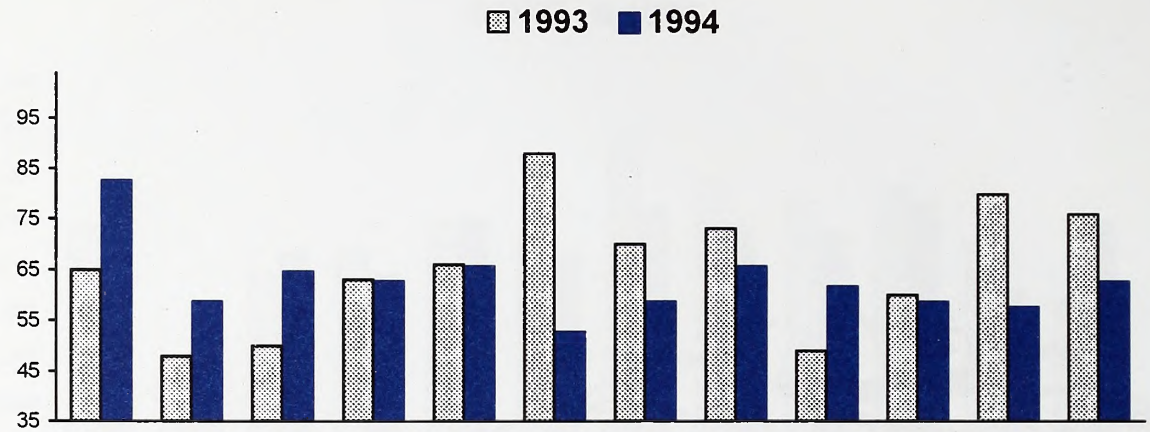

	JAN	FEB	MAR	APR	MAY	JUN	JUL	AUG	SEP	OCT	NOV	DEC	TOTAL
1993	65	48	50	63	66	88	70	73	49	60	80	76	788
1994	83	59	65	63	66	53	59	66	62	59	58	63	756
% Change	+28	+23	+30	+0	+0	-40	-16	-10	+27	-2	-28	-17	-4

Trend

Year	No. of Offenses	% Change (over previous year)	Rate per 100,000	% Cleared
1990	691	+12.4	10.8	82.9
1991	773	+11.9	11.9	80.6
1992	710	- 8.2	10.8	76.8
1993	788	+11.0	11.9	79.4
1994	756	- 4.1	11.1	79.0

1994 Features

Most Frequent Month	January
Least Frequent Month	June
Most Frequent Weapon	Handgun
Most Frequent Victim	Black Male (age 20-24)
Most Frequent Offender	Black Male (age 20-24)

Murders by Day of Week

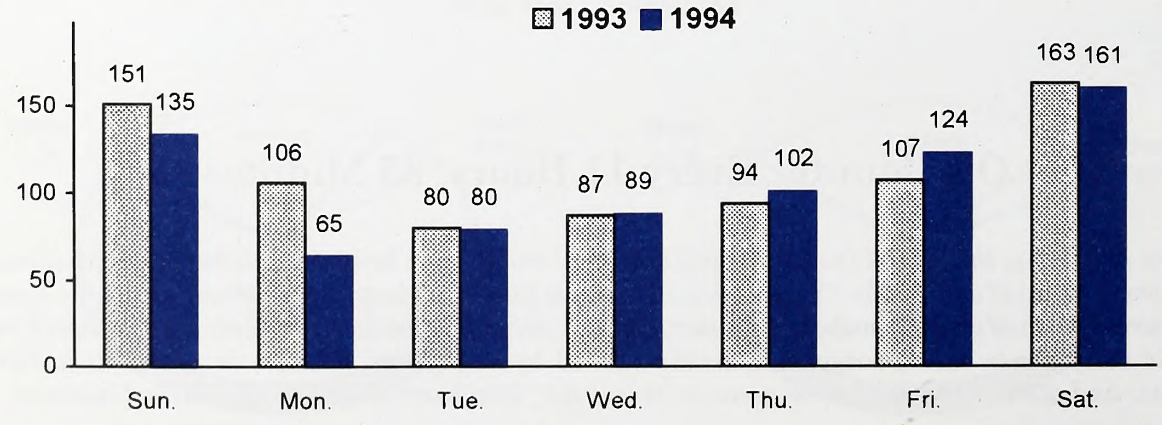

Murder

Murder Victims by Age, Sex and Race: 1994

Age		Sex		Race					Percent
Age	Total	Sex	Total	White	Black	Indian	Asian	Unknown	Dist.
Under 1	4	Male	2	1	0	0	0	1	0.5
		Female	2	1	1	0	0	0	
1 - 5	15	Male	7	1	5	0	0	1	2.0
		Female	8	4	4	0	0	0	
6 - 10	5	Male	1	1	0	0	0	0	0.7
		Female	4	3	1	0	0	0	
11 - 14	9	Male	5	1	4	0	0	0	1.2
		Female	4	1	3	0	0	0	
15 - 19	67	Male	56	10	44	2	0	0	8.9
		Female	11	5	6	0	0	0	
20 - 24	140	Male	105	37	66	0	1	1	18.5
		Female	35	12	22	0	1	0	
25 - 29	113	Male	89	29	58	1	1	0	14.9
		Female	24	9	13	2	0	0	
30 - 34	107	Male	75	27	44	4	0	0	14.2
		Female	32	16	15	1	0	0	
35 - 39	83	Male	57	22	34	1	0	0	11.0
		Female	26	10	16	0	0	0	
40 - 44	60	Male	50	17	32	0	1	0	7.9
		Female	10	5	4	1	0	0	
45 - 49	36	Male	24	8	15	0	1	0	4.8
		Female	12	4	8	0	0	0	
50 - 54	23	Male	19	13	6	0	0	0	3.0
		Female	4	2	2	0	0	0	
55 - 59	16	Male	14	8	6	0	0	0	2.1
		Female	2	1	1	0	0	0	
60 - 64	20	Male	16	12	3	0	1	0	2.6
		Female	4	2	2	0	0	0	
65 - 69	11	Male	9	4	5	0	0	0	1.5
		Female	2	1	1	0	0	0	
70 - 74	9	Male	6	2	4	0	0	0	1.2
		Female	3	2	1	0	0	0	
75 & Over	16	Male	7	2	5	0	0	0	2.1
		Female	9	4	5	0	0	0	
Unknown	22	Male	16	9	7	0	0	0	2.9
		Female	5	2	3	0	0	0	
		Unknown	1	0	0	0	0	1	
Total	756	Male	558	204	338	8	5	3	100.0
		Female	197	84	108	4	1	0	
		Unknown	1	0	0	0	0	1	

Murder

Murder Offenders by Age, Sex and Race: 1994

Age		Sex		Race					Percent
Age	Total	Sex	Total	White	Black	Indian	Asian	Unknown	Dist.
Under 1	0	Male	0	0	0	0	0	0	0.0
		Female	0	0	0	0	0	0	
1 - 5	0	Male	0	0	0	0	0	0	0.0
		Female	0	0	0	0	0	0	
6 - 10	0	Male	0	0	0	0	0	0	0.0
		Female	0	0	0	0	0	0	
11 - 14	8	Male	6	1	3	0	2	0	0.9
		Female	2	0	2	0	0	0	
15 - 19	145	Male	127	22	104	1	0	0	16.3
		Female	18	2	16	0	0	0	
20 - 24	183	Male	171	37	131	2	1	0	20.6
		Female	12	5	6	0	0	1	
25 - 29	112	Male	99	32	63	4	0	0	12.6
		Female	13	2	11	0	0	0	
30 - 34	79	Male	61	24	34	2	0	1	8.9
		Female	18	9	7	2	0	0	
35 - 39	61	Male	50	24	22	4	0	0	6.9
		Female	11	5	6	0	0	0	
40 - 44	44	Male	41	21	19	1	0	0	4.9
		Female	3	2	1	0	0	0	
45 - 49	21	Male	20	6	14	0	0	0	2.4
		Female	1	1	0	0	0	0	
50 - 54	13	Male	11	6	5	0	0	0	1.5
		Female	2	2	0	0	0	0	
55 - 59	16	Male	15	9	6	0	0	0	1.8
		Female	1	1	0	0	0	0	
60 - 64	5	Male	5	4	1	0	0	0	0.6
		Female	0	0	0	0	0	0	
65 - 69	7	Male	7	1	5	1	0	0	0.8
		Female	0	0	0	0	0	0	
70 - 74	2	Male	2	1	0	1	0	0	0.2
		Female	0	0	0	0	0	0	
75 & Over	2	Male	2	2	0	0	0	0	0.2
		Female	0	0	0	0	0	0	
Unknown	192	Male	33	3	30	0	0	0	21.6
		Female	3	2	1	0	0	0	
		Unknown	156	0	0	0	0	156	
Total	890	Male	650	193	437	16	3	1	100.0
		Female	84	31	50	2	0	1	
		Unknown	156	0	0	0	0	156	

Murder

Relationship of Victim to Offender

Relationship	1993	% Distribution	1994	% Distribution[1]
Husband/Ex-Husband	14	1.8	18	2.4
Wife/Ex-Wife	36	4.6	35	4.6
Mother/Stepmother	2	0.3	5	0.7
Father/Stepfather	6	0.8	10	1.3
Son/Stepson	5	0.6	6	0.8
Daughter/Stepdaughter	10	1.3	7	0.9
Brother/Stepbrother	13	1.6	4	0.5
Sister/Stepsister	1	0.1	1	0.1
Other Family	24	3.0	18	2.4
Acquaintance	282	35.8	277	36.6
Friend	25	3.2	30	4.0
Boyfriend	19	2.4	11	1.5
Girlfriend	31	3.9	32	4.2
Neighbor	11	1.4	6	0.8
Employer	1	0.1	1	0.1
Total Known to Victim	479	60.8	460	60.8
Stranger	128	16.2	73	9.7
Unable to Determine	180	22.8	222	29.4
Total	788	100.0	756	100.0

Type of Weapon Used

	Number of Offenses		Percent Change	Percent Distribution[1]	
Type	**1993**	**1994**	**1993/1994**	**1993**	**1994**
Handgun	369	387	+ 4.9	46.8	51.2
Shotgun	73	41	- 43.8	9.3	5.4
Rifle	50	49	- 2.0	6.3	6.5
Other/Undetermined Firearm	56	26	- 53.6	7.1	3.4
Subtotal - Firearms	548	503	- 8.2	69.5	66.5
Knife, Cutting Instrument	109	106	- 2.8	13.8	14.0
Blunt Object	29	22	- 24.1	3.7	2.9
Other Weapon	30	38	+ 26.7	3.8	5.0
Hands,Fist, Feet, Etc.	49	39	- 20.4	6.2	5.2
Unknown	23	48	+108.7	2.9	6.3
Subtotal - All Other	240	253	+ 5.4	30.5	33.5
Grand Total	788	756	- 4.1	100.0	100.0

[1]Percentages may not equal 100% due to rounding.

Murder

Circumstances Surrounding Murder

Circumstance	1993	% Distribution[1]	1994	% Distribution[1]
Rape	4	0.5	2	0.3
Robbery	66	8.4	37	4.9
Burglary	5	0.6	4	0.5
Larceny	1	0.1	1	0.1
Motor Vehicle Theft	0	0.0	0	0.0
Arson	2	0.3	2	0.3
Prostitution/Commercialized Vice	0	0.0	1	0.1
Other Sex Offenses	0	0.0	1	0.1
Drug Laws	67	8.5	43	5.7
Other - Not Specified	38	4.8	24	3.2
Felony Type Total	183	23.2	115	15.2
Suspected Felony Type	5	0.6	3	0.4
Romantic Triangle	11	1.4	18	2.4
Child Killed By Baby-sitter	0	0.0	0	0.0
Brawl Due to Influence of Alcohol	12	1.5	7	0.9
Brawl Due to Influence of Drugs	1	0.1	0	0.0
Argument Over Money/Property	19	2.4	16	2.1
Other Arguments	247	31.3	229	30.3
Gangland Killings[2]	0	0.0	2	0.3
Sniper Attack	1	0.1	0	0.0
Other - Not Specified	145	18.4	182	24.1
Other Than Felony Type Total	436	55.3	454	60.1
Unknown Circumstances	164	20.8	184	24.3
Total	788	100.0	756	100.0

[1] Percentages may not equal 100% due to rounding.
[2] Organized Crime Involvement

Murder By Age - Summary

	Murder Victims		Murder Offenders	
Age	**1993**	**1994**	**1993**	**1994**
Under 2	8	8	NA	NA
2 to 10	12	16	0	0
11 to 13	4	6	4	1
14 to 15	15	7	24	18
16	12	13	26	25
17	14	11	22	37
18	20	21	47	38
19 to 21	83	61	143	117
22 to 34	329	317	286	291
35 to 49	171	179	129	126
50 to 64	61	59	40	34
65+	43	36	11	11
Unknown	16	22	200	192
Total	788	756	932	890

Murder By County

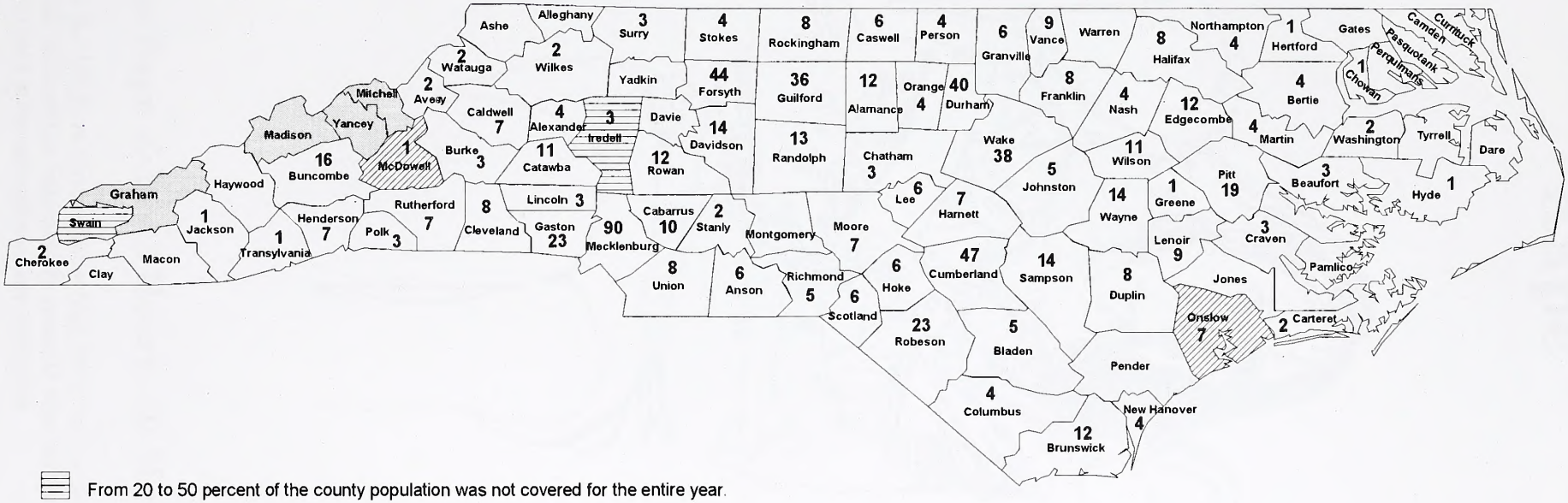

From 20 to 50 percent of the county population was not covered for the entire year.

Over 50 percent of the county population was not covered for the entire year.

Incomplete reporting in 1994.

See pages 229-230 for a list of incomplete reporting and non-participating agencies.

Rape

One Rape Every 3 Hours, 50 Minutes

Forcible rape, as defined in the Uniform Crime Reporting Program, is the carnal knowledge of a female forcibly and against her will. Assaults or attempts to commit rape by force are also included; however, statutory rape (without force) and other sex offenses are excluded.

Forcible Rape

Rape By Month

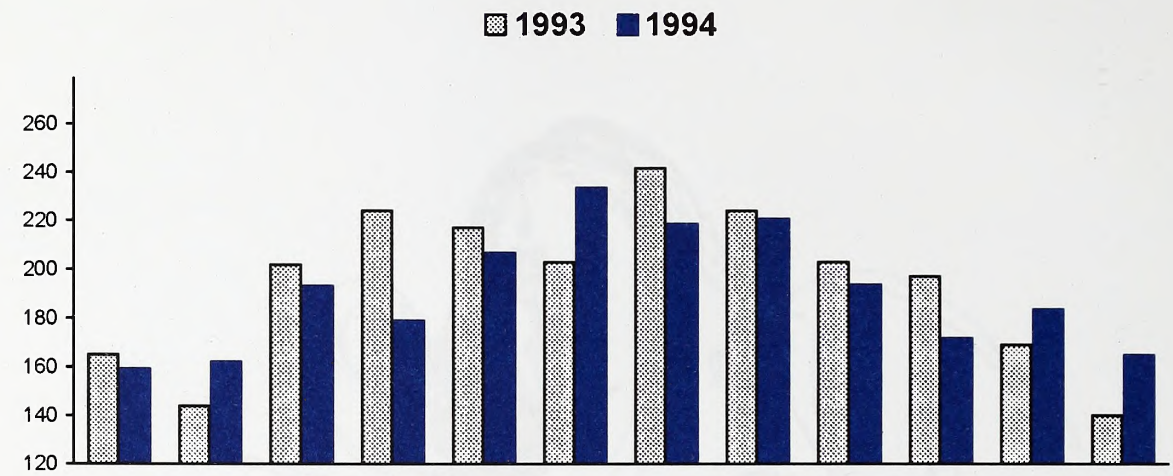

	JAN	FEB	MAR	APR	MAY	JUN	JUL	AUG	SEP	OCT	NOV	DEC	TOTAL
1993	165	144	202	224	217	203	242	224	203	197	169	140	2,330
1994	159	162	193	179	207	234	219	221	194	172	184	165	2,289
% Change	-4	+13	-4	-20	-5	+15	-10	-1	-4	-13	+9	+18	-2

Trend

Year	No. of Offenses	% Change (over previous year)	Rate per 100,000	% Cleared
1990	2,219	+ 9.0	34.6	68.3
1991	2,292	+ 3.3	35.3	57.2
1992	2,418	+ 5.5	36.9	52.6
1993	2,330	- 3.6	35.1	55.8
1994	2,289	- 1.8	33.7	52.7

1994 Features

Most Frequent Month	June
Least Frequent Month	January
Most Frequent Place of Occurrence	Home of Victim
Most Frequent Time of Occurrence	Midnight to 2 a.m.

Attempted vs Actual Rapes

Percent Distribution
Five Year Comparison

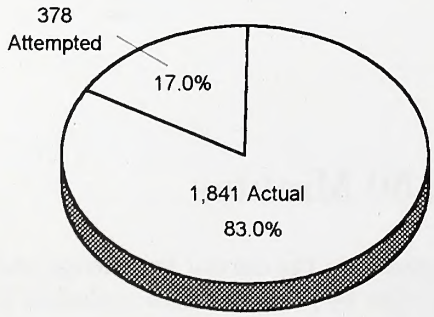

1990

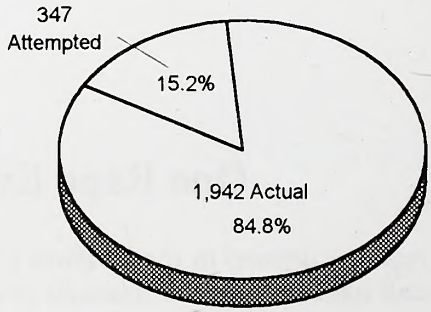

1994

Forcible Rape

The following tables and charts indicate the supplementary data collected about the offense of rape in 1993 and 1994. Information with regard to both actual and attempted rapes reported for both years has been combined for this analysis.

Place of Occurrence[1]

Category	1993	% Distribution[2]	1994	% Distribution[2]
Home of Victim	814	34.9	847	37.0
Home of Offender	224	9.6	238	10.4
Home - Other	235	10.1	246	10.7
Commercial Building	255	10.9	212	9.3
Alley	8	0.3	7	0.3
Road, Street, Highway	478	20.5	408	17.8
Public Building	14	0.6	8	0.3
Parking Area	61	2.6	59	2.6
Storage Area	0	0.0	1	0.0
Airport, Bus Station	5	0.2	1	0.0
School, Church	49	2.1	65	2.8
All Other	187	8.0	197	8.6
Total	2,330	100.0	2,289	100.0

Occurrence by Day of the Week[1]

Category	1993	% Distribution[2]	1994	% Distribution[2]
Sunday	362	15.5	355	15.5
Monday	267	11.5	344	15.0
Tuesday	302	13.0	305	13.3
Wednesday	288	12.4	303	13.2
Thursday	279	12.0	282	12.3
Friday	353	15.2	322	14.1
Saturday	478	20.5	378	16.5
Unknown	1	0.0	0	0.0
Total	2,330	100.0	2,289	100.0

Injury to Victims[1]

Category	1993	% Distribution[2]	1994	% Distribution[2]
Injured [3]	628	27.0	575	25.1
No Injury	1,702	73.0	1,714	74.9
Total	2,330	100.0	2,289	100.0

[1]Includes both actual and attempted rapes.

[2]Percentages may not equal 100% due to rounding.

[3]Of those injured, 292 in 1993 and 231 in 1994 required medical treatment due to the severity of a beating or other related problems.

Forcible Rape

Time of Occurrence[1]

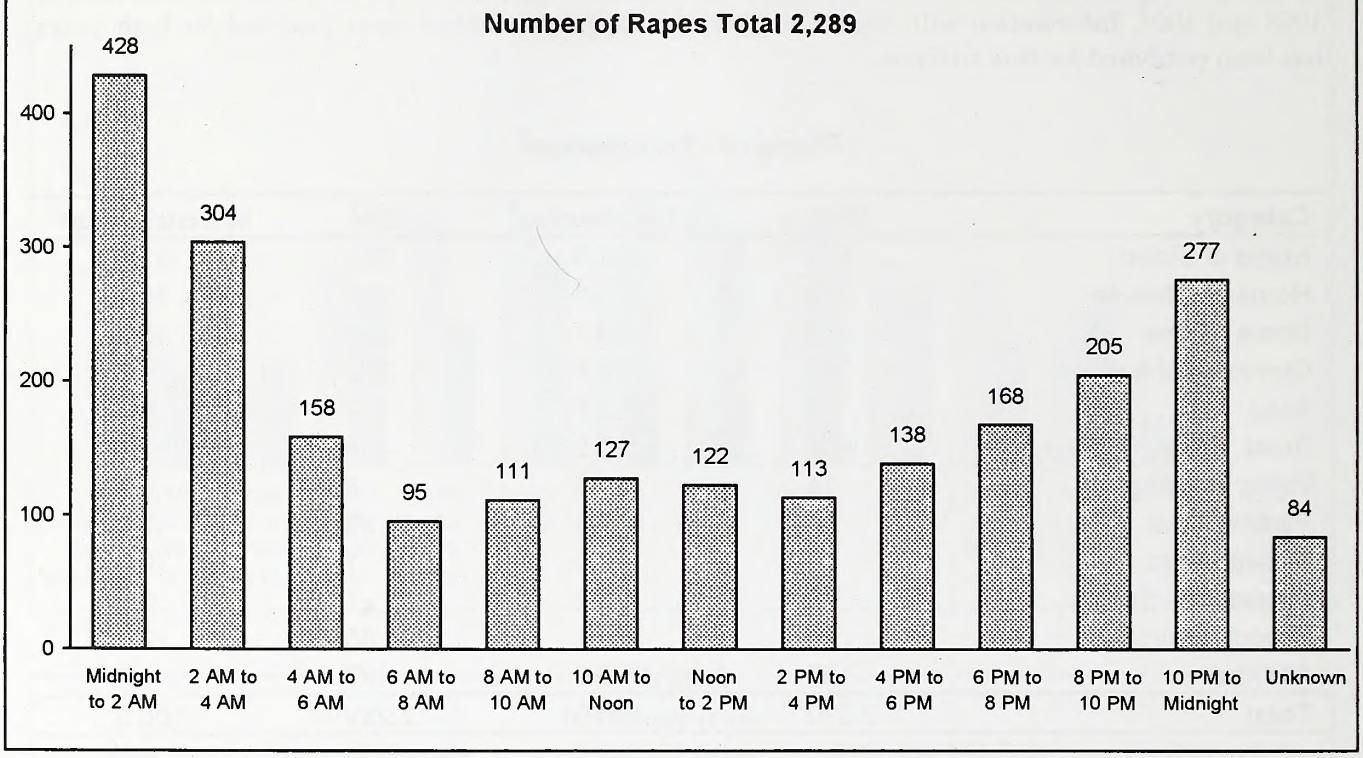

Alcohol or Drug Influence[1]

Victim and Offender	1993	1994
Victim Percentage of victims under the influence of alcohol or drugs at the time of the offense.	22.7%	21.0%
Offender Percentage of offenses in which one or more offenders were under the influence of alcohol or drugs at the time of the offense.	17.5%	17.9%

Race of Victims[1]

Race	1993	% Distribution[2]	1994	% Distribution[2]
White	1,155	49.6	1,190	52.0
Black	1,144	49.1	1,054	46.0
American Indian	19	0.8	19	0.8
Asian/Pacific Islander	8	0.3	16	0.7
Unknown	4	0.2	10	0.4
Total	2,330	100.0	2,289	100.0

[1]Includes both actual and attempted rapes.
[2]Percentages may not equal 100% due to rounding.

Forcible Rape

Age Group of Victims[1]

Age Category	1993	% Distribution[2]	1994	% Distribution[2]
10 and Under	102	4.4	87	3.8
11 to 15	431	18.5	407	17.8
16 to 20	499	21.4	543	23.7
21 to 25	412	17.7	362	15.8
26 to 30	318	13.6	300	13.1
31 to 35	249	10.7	247	10.8
36 to 40	140	6.0	159	6.9
41 to 45	70	3.0	68	3.0
46 to 50	34	1.5	34	1.5
51 to 55	17	0.7	16	0.7
56 to 60	13	0.6	5	0.2
61 to 65	3	0.1	1	0.0
66 to 84	27	1.2	22	1.0
85 and Over	2	0.1	11	0.5
Unknown	13	0.6	27	1.2
Total	2,330	100.0	2,289	100.0

Relationship of Victim to Offender[1]

Relationship	1993	% Distribution[2]	1994	% Distribution[2]
Acquaintance	1,161	49.8	1,144	50.0
Girlfriend	98	4.2	97	4.2
Wife	29	1.2	61	2.7
Ex-Wife	12	0.5	15	0.7
Neighbor	12	0.5	9	0.4
Mother/Stepmother	2	0.1	5	0.2
Daughter/Stepdaughter	67	2.9	61	2.7
Sister/Stepsister	14	0.6	16	0.7
In-Law	7	0.3	7	0.3
Other Family	93	4.0	82	3.6
Total Known to Victim	1,495	64.2	1,497	65.4
Stranger	727	31.2	638	27.9
Unable to Determine	108	4.6	154	6.7
Total	2,330	100.0	2,289	100.0

[1]Includes both actual and attempted rapes.

[2]Percentages may not equal 100% due to rounding.

Forcible Rape

Race of Offenders[1]

Race	1993	% Distribution[2]	1994	% Distribution[2]
White	786	27.9	843	31.3
Black	1,828	64.8	1,634	60.7
American Indian	17	0.6	18	0.7
Asian/Pacific Islander	10	0.4	25	0.9
Unknown	181	6.4	171	6.4
Total	2,822	100.0	2,691	100.0

Age Group of Offenders[1]

Age	1993	% Distribution[2]	1994	% Distribution[2]
10 and Under	4	0.1	11	0.4
11 to 15	111	3.9	105	3.9
16 to 20	531	18.8	449	16.7
21 to 25	504	17.9	446	16.6
26 to 30	409	14.5	398	14.8
31 to 35	297	10.5	255	9.5
36 to 40	195	6.9	179	6.7
41 to 45	74	2.6	88	3.3
46 to 50	49	1.7	55	2.0
51 to 55	18	0.6	12	0.4
56 to 60	11	0.4	10	0.4
61 to 65	6	0.2	13	0.5
66 to 84	8	0.3	4	0.1
85 and Over	0	0.0	0	0.0
Unknown	605	21.4	666	24.7
Total	2,822	100.0	2,691	100.0

Number of Offenders Per Offense[1]

Number of Offenders	1993	% Distribution[2]	1994	% Distribution[2]
One	2,004	86.0	2,002	87.5
Two	222	9.5	207	9.0
Three	55	2.4	50	2.2
Four	41	1.8	30	1.3
Five or More	8	0.3	0	0.0
Total	2,330	100.0	2,289	100.0

Type of Weapon Used[1]

Weapon	1993	% Distribution[2]	1994	% Distribution[2]
Firearm	226	9.7	183	8.0
Knife or Cutting Instrument	229	9.8	205	9.0
Blunt Object	20	0.9	19	0.8
Other Weapon	24	1.0	19	0.8
Hands, Fist, Feet, Etc.	1,797	77.1	1,789	78.2
Unknown	34	1.5	74	3.2
Total	2,330	100.0	2,289	100.0

[1]Includes both actual and attempted rapes.

[2]Percentages may not equal 100% due to rounding.

Forcible Rape

Rape Victims by Age and Race: 1994

Age	Total	White	Black	Indian	Asian	Unknown	% Dist.
Under 1	0	0	0	0	0	0	0.0
1 to 5	23	12	9	2	0	0	1.0
6 to 10	64	30	34	0	0	0	2.8
11 to 14	293	152	134	3	3	1	12.8
15	114	67	46	1	0	0	5.0
16	135	77	55	3	0	0	5.9
17	104	58	46	0	0	0	4.5
18	105	70	35	0	0	0	4.6
19	99	54	44	1	0	0	4.3
20 to 24	386	197	180	4	4	1	16.9
25 to 29	323	157	160	2	4	0	14.1
30 to 34	257	122	133	0	2	0	11.2
35 to 39	176	90	82	2	1	1	7.7
40 to 44	83	38	45	0	0	0	3.6
45 to 49	43	19	23	0	1	0	1.9
50 to 54	15	10	5	0	0	0	0.7
55 to 59	6	5	1	0	0	0	0.3
60 to 64	3	2	1	0	0	0	0.1
65 to 69	4	1	2	0	1	0	0.2
70 to 74	4	3	1	0	0	0	0.2
75 & Over	25	16	9	0	0	0	1.1
Unknown	27	10	9	1	0	7	1.2
Total	2,289	1,190	1,054	19	16	10	100.0

Rape Offenders by Age and Race: 1994

Age	Total	White	Black	Indian	Asian	Unknown	% Dist.
Under 1	0	0	0	0	0	0	0.0
1 to 5	2	1	1	0	0	0	0.1
6 to 10	9	2	7	0	0	0	0.3
11 to 14	62	21	40	0	0	1	2.3
15	43	16	27	0	0	0	1.6
16	59	23	34	0	1	1	2.2
17	80	37	38	2	3	0	3.0
18	64	33	30	0	1	0	2.4
19	79	35	41	2	0	1	2.9
20 to 24	475	144	315	4	10	2	17.7
25 to 29	357	108	246	0	1	2	13.3
30 to 34	354	106	245	2	0	1	13.2
35 to 39	200	66	130	2	1	1	7.4
40 to 44	130	51	77	1	1	0	4.8
45 to 49	58	25	33	0	0	0	2.2
50 to 54	20	9	11	0	0	0	0.7
55 to 59	15	8	7	0	0	0	0.6
60 to 64	9	9	0	0	0	0	0.3
65 to 69	8	5	3	0	0	0	0.3
70 to 74	1	0	1	0	0	0	0.0
75 & Over	0	0	0	0	0	0	0.0
Unknown	666	144	348	5	7	162	24.7
Total	2,691	843	1,634	18	25	171	100.0

Robbery

One Robbery Every 41 Minutes, 33 Seconds

Robbery is defined as the taking or attempting to take anything of value from the care, custody, or control of a person or persons by force or threat of force or violence and/or by putting the victim in fear. In any instance of robbery, one offense is counted for each distinct operation without regard to the number of persons robbed or the number of persons committing the crime.

Robbery

Robbery By Month

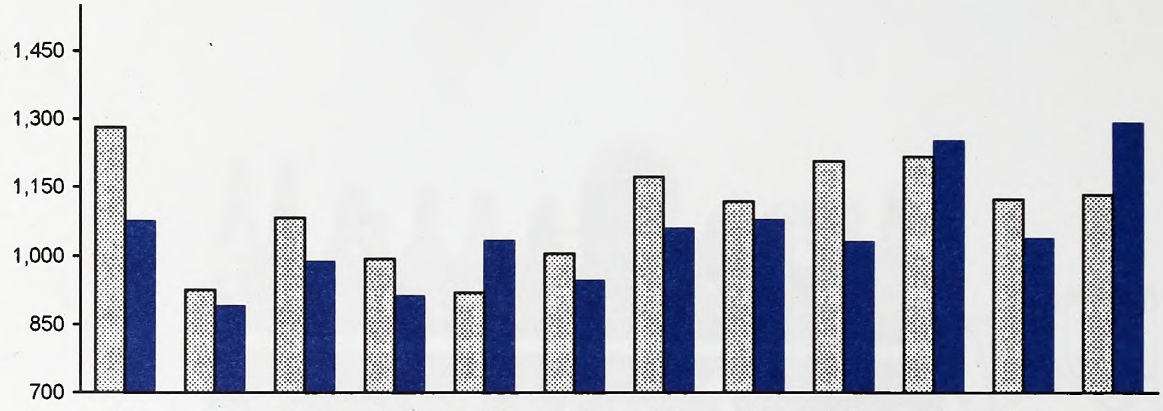

	JAN	FEB	MAR	APR	MAY	JUN	JUL	AUG	SEP	OCT	NOV	DEC	TOTAL
1993	1,281	926	1,084	994	921	1,006	1,174	1,119	1,208	1,218	1,124	1,133	13,188
1994	1,080	893	991	916	1,039	950	1,065	1,084	1,035	1,257	1,042	1,297	12,649
% Change	-16	-4	-9	-8	+13	-6	-9	-3	-14	+3	-7	+14	-4

Trend

Year	No. of Offenses	% Change (over previous year)	Rate per 100,000	% Cleared
1990	9,913	+13.0	154.7	37.7
1991	11,704	+18.1	180.3	34.3
1992	12,611	+ 7.7	192.4	31.3
1993	13,188	+ 4.6	198.5	33.2
1994	12,649	- 4.1	186.0	31.4

1994 Features

Most Frequent Month	December
Least Frequent Month	February
Most Frequent Weapon	Firearm
Most Frequent Premise	Highway/Street
Average Value Stolen Per Offense	$543

Robbery By Weapon

Percent Distribution
Five Year Comparison

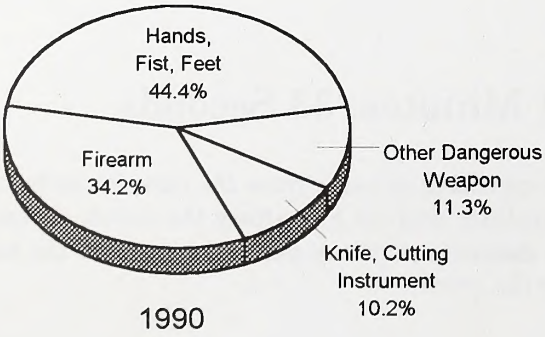

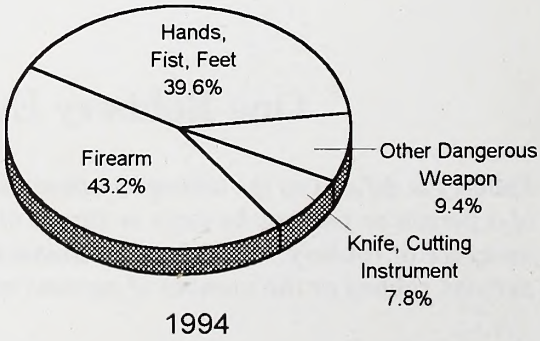

Robbery

Robbery By Classification
Percent Distribution
Five Year Comparison

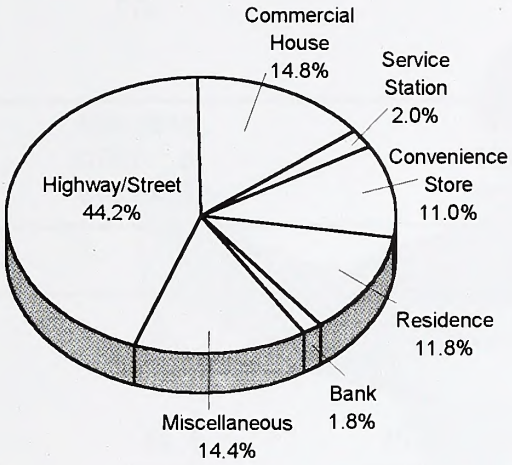

1990

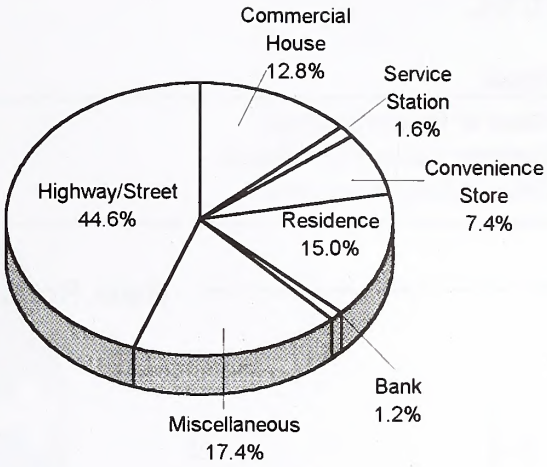

1994

Robbery by Type and Weapon

	Number of Offenses		Percent Change	Percent Distribution[1]		Total Value Stolen[2]	
Classification[3]	**1993**	**1994**	**1993/1994**	**1993**	**1994**	**1993**	**1994**
Highway/Street	6,049	5,638	- 6.8	45.9	44.6	3.3	2.9
Commercial House	1,670	1,621	- 2.9	12.7	12.8	1.2	1.1
Service Station	247	204	- 17.4	1.9	1.6	0.1	0.1
Convenience Store	1,276	940	- 26.3	9.7	7.4	0.3	0.3
Residence	1,833	1,893	+ 3.3	13.9	15.0	1.0	1.1
Bank	209	153	- 26.8	1.6	1.2	0.3	0.3
Miscellaneous	1,904	2,200	+ 15.5	14.4	17.4	1.0	1.0
Total	13,188	12,649	- 4.1	100.0	100.0	7.2	6.8
Type Weapon	**1993**	**1994**	**1993/1994**	**1993**	**1994**		
Firearm	5,850	5,470	- 6.5	44.4	43.2		
Knife, Cutting Instrument	1,121	981	- 12.5	8.5	7.8		
Other Dangerous Weapon	1,266	1,187	- 6.2	9.6	9.4		
Hands, Fist, Feet, Etc.	4,951	5,011	+ 1.2	37.5	39.6		
Total	13,188	12,649	- 4.1	100.0	100.0		

[1]Percentages may not equal 100% due to rounding.
[2]In millions of dollars.
[3]Present UCR classification and scoring procedures prevent a precise measurement of these classifications and their corresponding values (see **Scoring of Offenses** in Section 2). Further, the total value stolen cannot be determined at the time of police investigation. This is especially true with regard to bank robbery. Compare the bank robbery statistics in this table with those provided on the following page by the FBI.

Bank Robbery[1]

Bank Robberies by Type and Value

Type of Banking Institution	1993	1994
Commercial Bank	207	166
Savings and Loan Institution	36	7
TOTAL	243	173
Value		
Value of Property Stolen	$1,678,772	$980,989
Average Value Per Offense	$ 6,909	$ 5,670
Value Initially Recovered	$ 405,546	$146,843

Bank Robberies by Time of Day

Number of Robberies Total 173

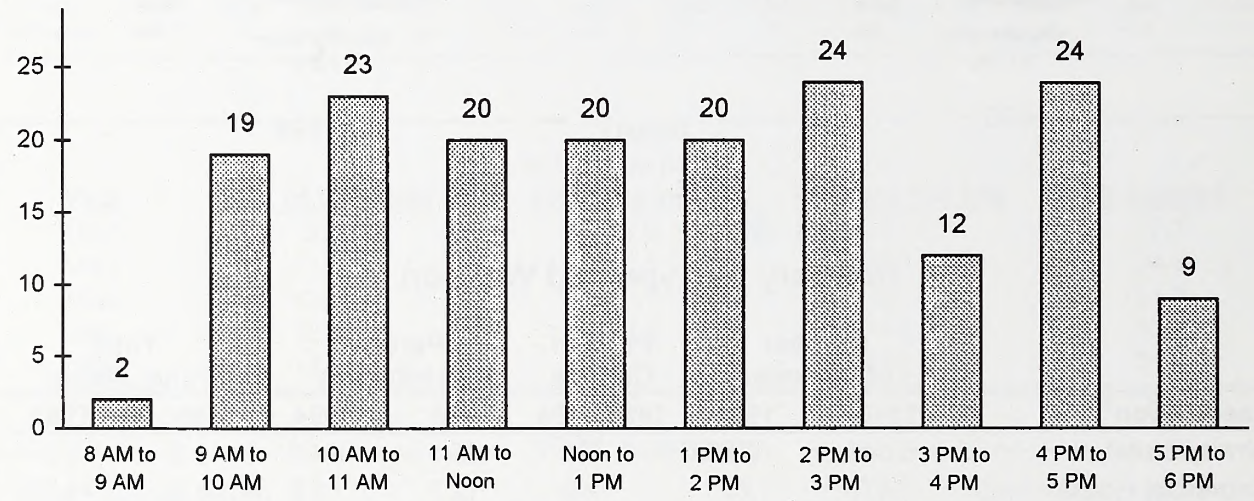

Bank Robberies by Day of Week

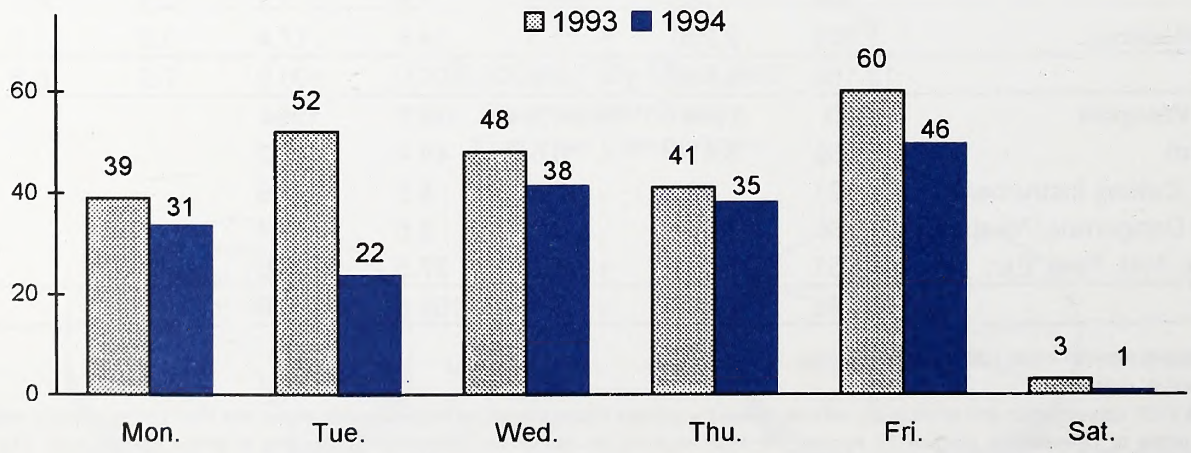

[1]These bank robbery statistics are supplied by the Federal Bureau of Investigation and include only Federally insured institutions.

Aggravated Assault

One Aggravated Assault Every 17 Minutes, 37 Seconds

Aggravated assault is defined as the unlawful attack by one person upon another for the purpose of inflicting severe bodily injury. This type of assault is usually accompanied by the use of a weapon or other means likely to produce death or serious bodily harm. Attempts are included since it is not necessary that an injury result when a gun, knife, or other weapon is used which could and probably would result in serious personal injury if the crime were successfully completed.

Aggravated Assault

Aggravated Assault By Month

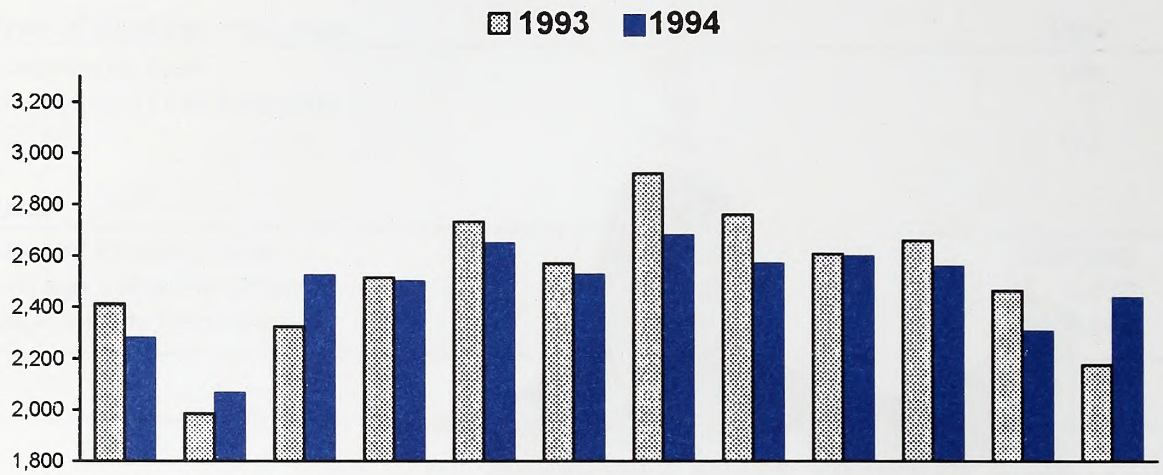

	JAN	FEB	MAR	APR	MAY	JUN	JUL	AUG	SEP	OCT	NOV	DEC	TOTAL
1993	2,413	1,986	2,325	2,515	2,735	2,571	2,923	2,763	2,608	2,661	2,466	2,176	30,142
1994	2,292	2,076	2,537	2,514	2,661	2,539	2,693	2,581	2,608	2,569	2,318	2,449	29,837
% Change	-5	+5	+9	-0	-3	-1	-8	-7	+0	-3	-6	+13	-1

Trend

Year	No. of Offenses	% Change (over previous year)	Rate per 100,000	% Cleared
1990	27,242	+11.8	425.2	60.5
1991	28,806	+ 5.7	443.8	60.8
1992	30,114	+ 4.5	459.5	56.9
1993	30,142	+ 0.1	453.6	57.4
1994	29,837	- 1.0	438.8	57.5

1994 Features

Most Frequent Month	July
Least Frequent Month	February
Most Frequent Weapon	Firearm

Type of Weapon Used

	Number of Offenses		Percent Change	Percent Distribution[1]	
Type	1993	1994	1993/1994	1993	1994
Firearm	9,641	9,352	-3.0	32.0	31.3
Knife, Cutting Instrument	5,779	5,843	+1.1	19.2	19.6
Other Dangerous Weapon	7,906	8,085	+2.3	26.2	27.1
Hands,Fist, Feet, Etc.	6,816	6,557	-3.8	22.6	22.0
Total	30,142	29,837	-1.0	100.0	100.0

[1]Percentages may not equal 100% due to rounding.

Property Crime





One Property Crime Every 1 Minute, 32 Seconds
(excludes arson)

Property Crime includes the offenses of burglary, larceny, motor vehicle theft and arson. The object of these offenses is the taking of money or property, but there is no force or threat of force.

Property Crime

Property Crime By Month

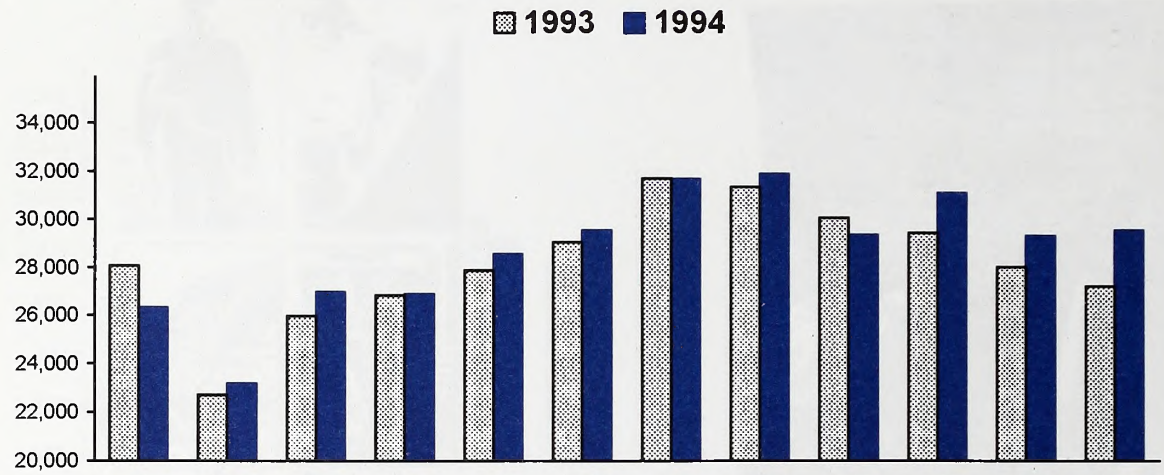

	JAN	FEB	MAR	APR	MAY	JUN	JUL	AUG	SEP	OCT	NOV	DEC	TOTAL
1993	28,064	22,715	25,983	26,852	27,882	29,061	31,697	31,366	30,087	29,464	28,055	27,231	338,457
1994	26,365	23,242	27,011	26,920	28,575	29,554	31,709	31,907	29,402	31,142	29,369	29,626	344,822
% Change	-6	+2	+4	+0	+2	+2	+0	+2	-2	+6	+5	+9	+2

Trend

Year	No. of Offenses	% Change (over previous year)	Rate per 100,000	% Cleared
1990	313,581	+ 2.6	4,894.8	19.9
1991	345,873	+10.3	5,328.3	19.4
1992	343,804	- 0.6	5,245.7	18.7
1993	338,457	- 1.6	5,093.1	18.5
1994	344,822	+ 1.9	5,071.5	17.7

1994 Features

Most Frequent Month	July
Least Frequent Month	February
Most Common Offense	Larceny From Motor Vehicles

Index Crime

Percent Distribution
Five Year Comparison

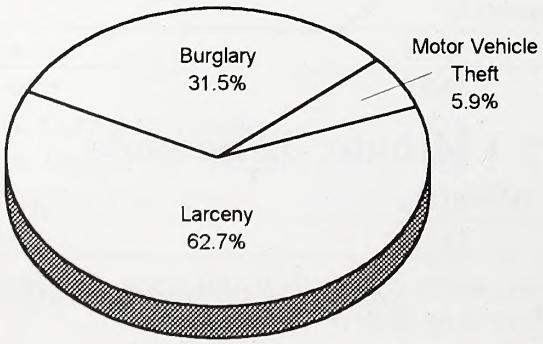

1990

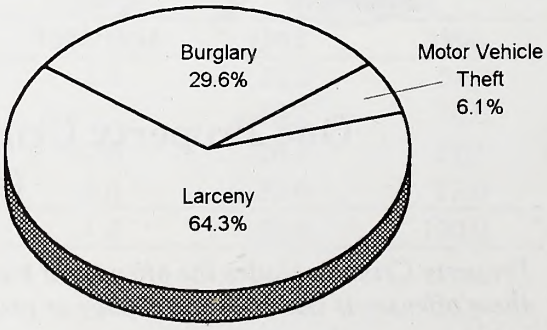

1994

Burglary

One Burglary Every 5 Minutes, 9 Seconds

Burglary is defined as the unlawful entry of a structure to commit a felony or theft. The use of force to gain entry is not required to classify the crime as burglary in the Uniform Crime Reporting Program. The offense is categorized into three subclassifications: forcible entry, unlawful entry where no force is used, and attempted entry. A structure is considered to include the following, but not limited to: dwelling house, apartment, out building, public buildings, offices, factories, etc.

Burglary

Burglary By Month

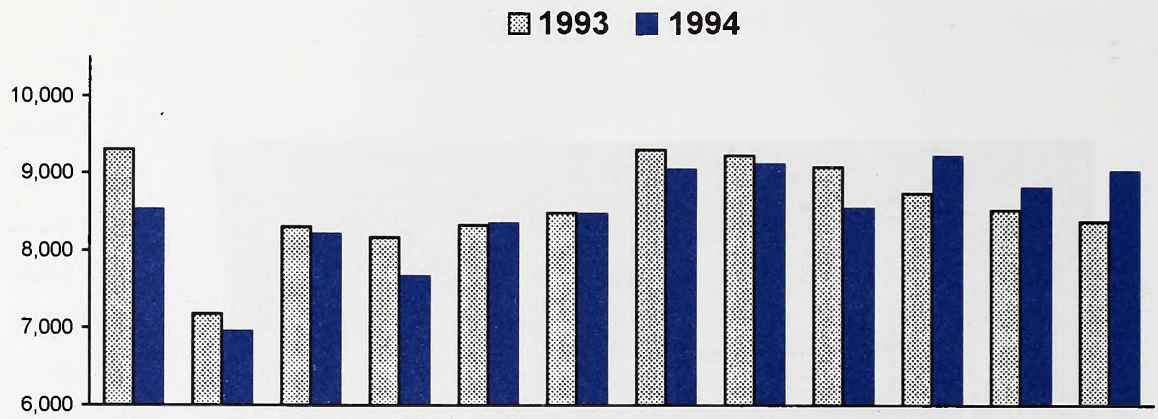

	JAN	FEB	MAR	APR	MAY	JUN	JUL	AUG	SEP	OCT	NOV	DEC	TOTAL
1993	9,308	7,191	8,312	8,173	8,335	8,495	9,316	9,237	9,088	8,742	8,529	8,384	103,110
1994	8,542	6,972	8,221	7,679	8,368	8,495	9,066	9,135	8,561	9,235	8,829	9,042	102,145
% Change	-8	-3	-1	-6	+0	+0	-3	-1	-6	+6	+4	+8	-1

Trend

Year	No. of Offenses	% Change (over previous year)	Rate per 100,000	% Cleared
1990	98,554	+ 0.4	1,538.4	16.9
1991	112,053	+13.7	1,726.2	15.4
1992	111,067	- 0.9	1,694.6	14.9
1993	103,110	- 7.2	1,551.6	15.7
1994	102,145	- 0.9	1,502.3	15.4

1994 Features

Most Frequent Month - October
Least Frequent Month - February
Most Frequent Type - Forcible Entry
Most Frequent Premise - Residence
Most Frequent Time of Occurrence - Day
Average Value Stolen Per Offense - $848

Burglary by Type, Premise, Time, and Value

	Number of Offenses		Percent Change	Percent Distribution[1]		Total Value Stolen[2]	
Classification[1]	**1993**	**1994**	**1993/1994**	**1993**	**1994**	**1993**	**1994**
Residence Total	67,167	66,826	- 0.5	65.1	65.4	54.5	54.5
Night	15,641	14,320	- 8.4	15.2	14.0	9.2	9.0
Day	22,956	22,537	- 1.8	22.3	22.1	22.3	20.6
Time Unknown	28,570	29,969	+ 4.9	27.7	29.3	23.0	24.9
Non-Residence	35,943	35,319	- 1.7	34.9	34.6	31.1	32.1
Night	14,112	12,011	-14.9	13.7	11.8	11.6	11.7
Day	3,683	3,632	- 1.4	3.6	3.6	3.3	2.6
Time Unknown	18,148	19,676	+ 8.4	17.6	19.3	16.2	17.8
Total	103,110	102,145	- 0.9	100.0	100.0	85.5	86.6
Forcible Entry	78,126	76,958	- 1.5	75.8	75.3		
Unlawful Entry	16,195	15,965	- 1.4	15.7	15.6		
Att. Forcible Entry	8,789	9,222	+ 4.9	8.5	9.0		
Total	103,110	102,145	- 0.9	100.0	100.0		

[1]Percentages and values have been rounded.
[2]In millions of dollars.

Larceny

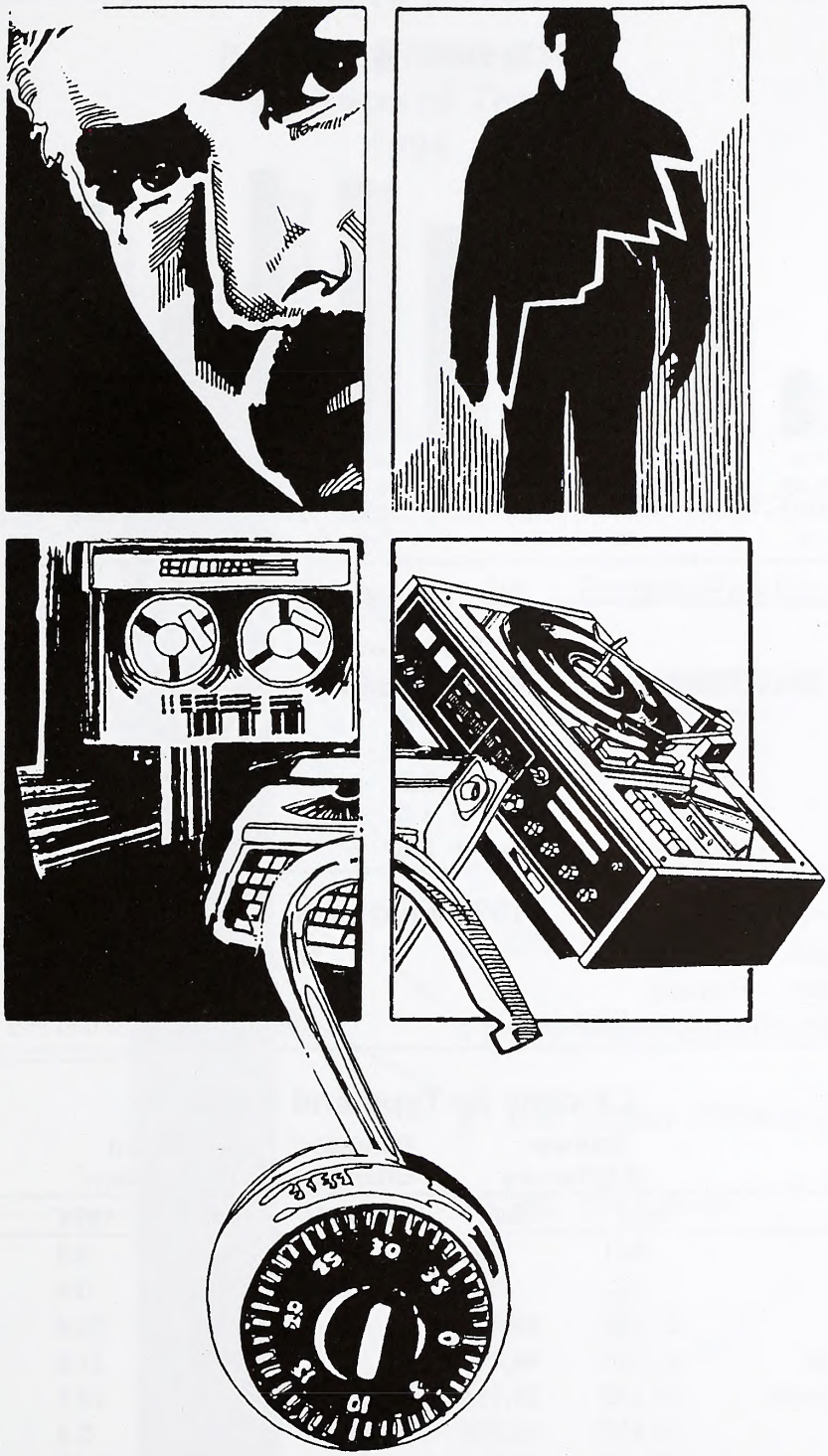

One Larceny Every 2 Minutes, 22 Seconds

Larceny-theft is the unlawful taking, carrying, leading, or riding away of property from the possession or constructive possession of another. It included crimes such as shoplifting, pocket-picking, purse-snatching, thefts from motor vehicles, theft of motor vehicle parts and accessories, bicycle thefts, etc., in which no use of force, violence, or fraud occurs. In the Uniform Crime Reporting Program, this crime category does not include embezzlement, "con" games, forgery, and worthless checks. Motor vehicle theft is also excluded from this category inasmuch as it is a separate Crime Index offense.

Larceny

Larceny By Month

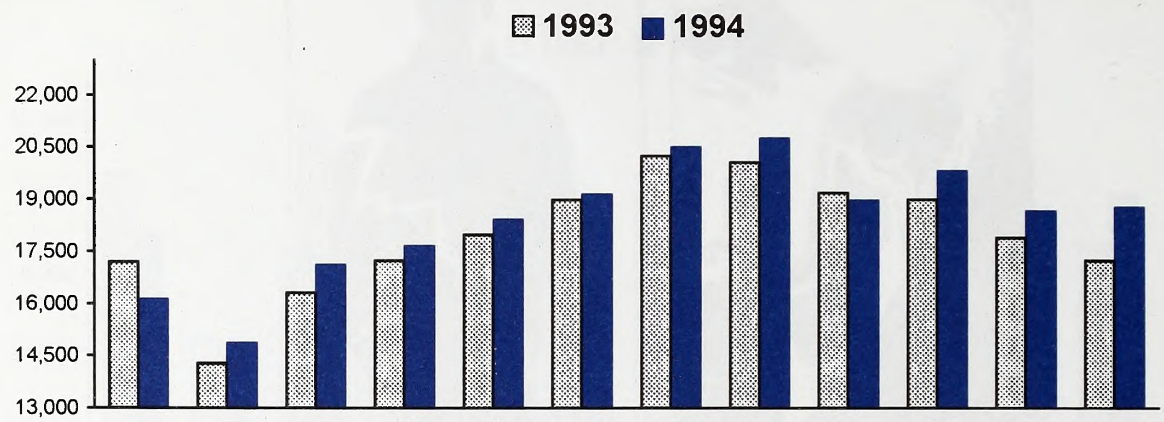

	JAN	FEB	MAR	APR	MAY	JUN	JUL	AUG	SEP	OCT	NOV	DEC	TOTAL
1993	17,201	14,285	16,309	17,234	17,981	18,977	20,255	20,072	19,194	19,008	17,905	17,258	215,679
1994	16,193	14,932	17,184	17,714	18,488	19,212	20,563	20,819	19,040	19,896	18,751	18,864	221,656
% Change	-6	+5	+5	+3	+3	+1	+2	+4	-1	+5	+5	+9	+3

Trend

Year	No. of Offenses	% Change (over previous year)	Rate per 100,000	% Cleared
1990	196,687	+ 4.2	3,070.2	20.4
1991	213,946	+ 8.8	3,295.9	20.3
1992	213,477	- 0.2	3,257.2	19.8
1993	215,679	+ 1.0	3,245.5	19.0
1994	221,656	+ 2.8	3,260.0	17.9

1994 Features

Most Frequent Month - August
Least Frequent Month - February
Most Frequent Type - From Motor Vehicles
Most Frequent Range of Value Stolen - Under $50
Average Value Stolen Per Offense - $433

Larceny by Type and Value

	Number of Offenses		Percent Change	Percent Distribution[1]		Total Value Stolen[2]	
Classification[1]	**1993**	**1994**	**1993/1994**	**1993**	**1994**	**1993**	**1994**
Pocket-Picking	631	693	+ 9.8	0.3	0.3	0.2	0.2
Purse-Snatching	932	815	-12.6	0.4	0.4	0.3	0.2
Shoplifting	31,250	29,637	- 5.2	14.5	13.4	3.5	3.8
From Motor Vehicles	43,120	46,438	+ 7.7	20.0	21.0	19.6	21.9
MV Parts & Accessories	30,190	29,114	- 3.6	14.0	13.1	9.5	9.6
Bicycles	11,515	12,026	+ 4.4	5.3	5.4	2.5	2.8
From Buildings	26,715	25,448	- 4.7	12.4	11.5	15.4	16.1
From Coin Machines	2,562	2,522	- 1.6	1.2	1.1	0.3	0.4
All Other	68,764	74,963	+ 9.0	31.9	33.8	35.2	41.1
Total	215,679	221,656	+ 2.8	100.0	100.0	86.6	95.9
Over $200	75,533	76,721	+ 1.6	35.0	34.6	77.7	86.4
$50 to $200	54,424	57,165	+ 5.0	25.2	25.8	7.0	7.0
Under $50	85,722	87,770	+ 2.4	39.7	39.6	1.9	2.5
Total	215,679	221,656	+ 2.8	100.0	100.0	86.6	95.9

[1]Percentages and values have been rounded.
[2]In millions of dollars.

Larceny - Theft

Percent Distribution
By Type of Theft
1994

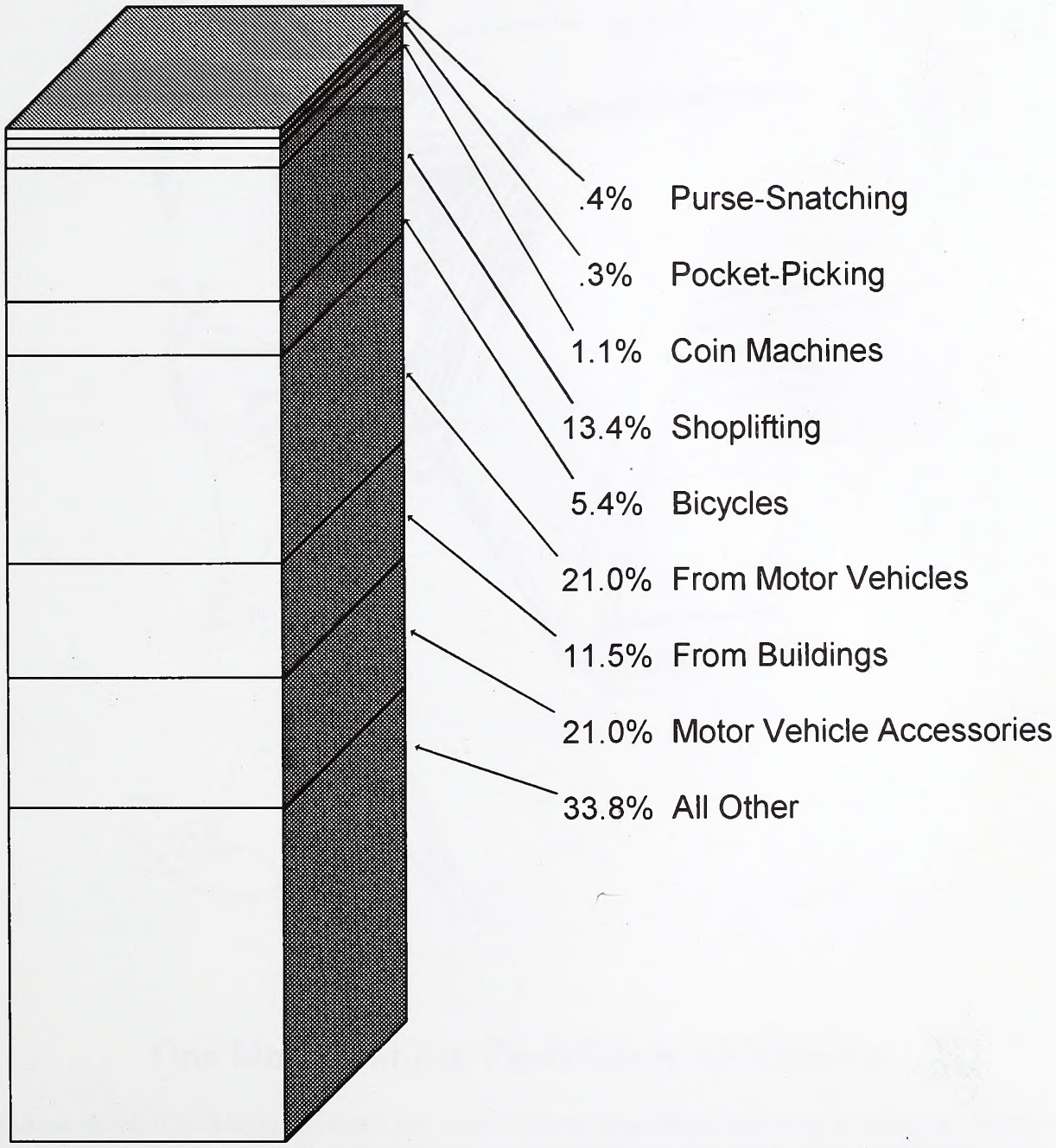

Percentages may not equal 100% due to rounding.

Motor Vehicle Theft



One Motor Vehicle Theft Every 25 Minutes

Defined as the theft or attempted theft of a motor vehicle, this offense category includes the stealing of automobiles, trucks, buses, motorcycles, mopeds, snowmobiles, etc. This definition excludes the taking of a motor vehicle for temporary use by those persons having lawful access. Thefts of farm and/or construction equipment, boats, and airplanes are not included in the category but are counted as larceny-thefts.

Motor Vehicle Theft

Motor Vehicle Theft By Month

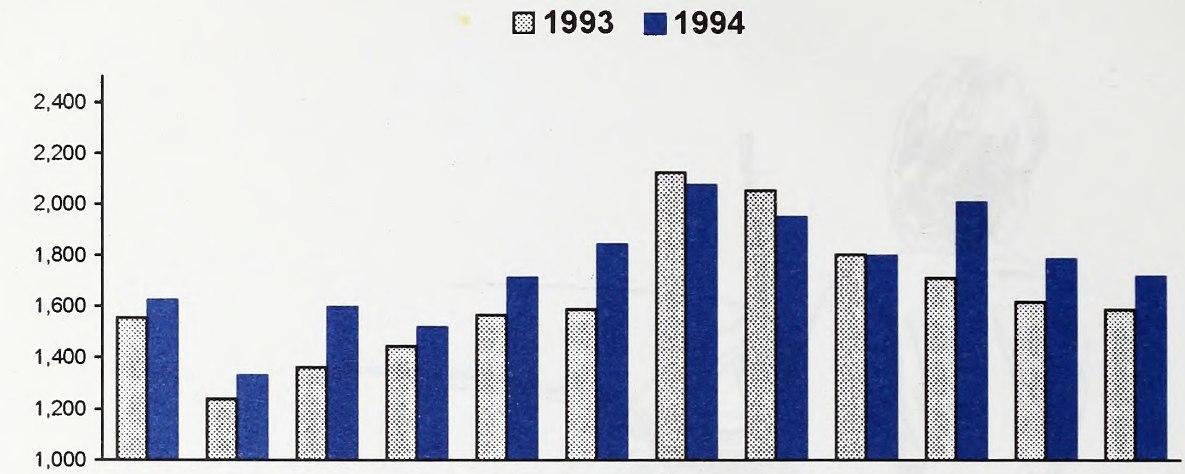

	JAN	FEB	MAR	APR	MAY	JUN	JUL	AUG	SEP	OCT	NOV	DEC	TOTAL
1993	1,555	1,239	1,362	1,445	1,566	1,589	2,126	2,057	1,805	1,714	1,621	1,589	19,668
1994	1,630	1,338	1,606	1,527	1,719	1,847	2,080	1,953	1,801	2,011	1,789	1,720	21,021
% Change	+5	+8	+18	+6	+10	+16	-2	-5	-0	+17	+1	+8	+7

Trend

Year	No. of Offenses	% Change (over previous year)	Rate per 100,000	% Cleared
1990	18,340	- 1.3	286.3	31.2
1991	19,874	+ 8.4	306.2	31.4
1992	19,260	- 3.1	293.9	28.7
1993	19,668	+ 2.1	296.0	27.9
1994	21,021	+ 6.9	309.2	27.0

1994 Features

Most Frequent Month	July
Least Frequent Month	February

Motor Vehicle Theft by Type

	Number of Offenses		Percent Change	Percent Distribution[1]	
Type	**1993**	**1994**	**1993/1994**	**1993**	**1994**
Autos	13,466	14,659	+8.9	68.5	69.7
Trucks and Buses	3,224	3,380	+4.8	16.4	16.1
Other Vehicles	2,978	2,982	+0.1	15.1	14.2
Total	19,668	21,021	+6.9	100.0	100.0

Total Value Stolen		Total Value Recovered	
1993	**1994**	**1993**	**1994**
$95,173,330	$104,693,703	$58,771,595	$63,145,227

[1]Percentages may not equal 100% due to rounding.

Arson

One Arson Every 2 hours, 56 Minutes

Arson is defined by the Uniform Crime Reporting Program as any willful or malicious burning or attempt to burn, with or without intent to defraud, a dwelling house, public building, motor vehicle or aircraft, personal property of another, etc. Only fires determined through investigation to have been willfully or maliciously set are classified as arsons. Fires of suspicious or unknown origins are excluded.

Arson

Arson by Month

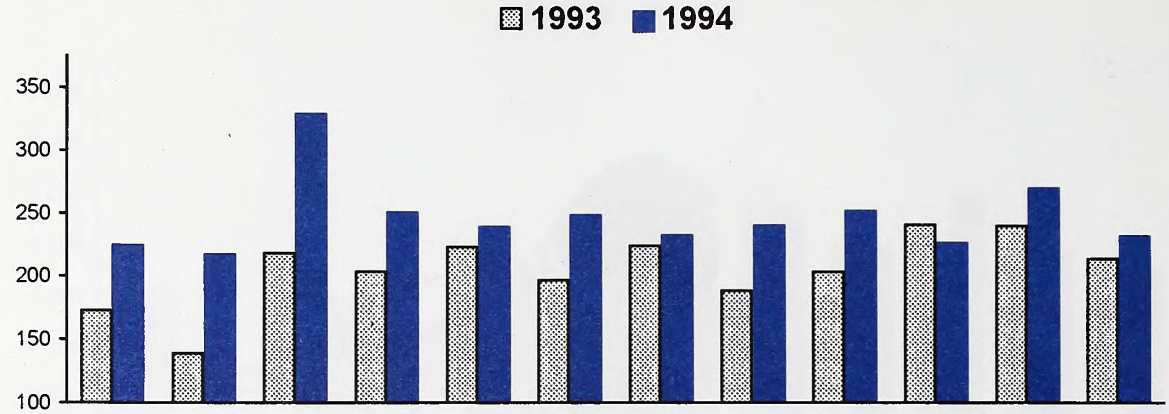

	JAN	FEB	MAR	APR	MAY	JUN	JUL	AUG	SEP	OCT	NOV	DEC	TOTAL
1993	173	139	218	204	223	197	224	189	204	241	240	214	2,466
1994	226	219	329	252	241	250	234	242	253	228	271	233	2,978
% Change	+31	+58	+51	+24	+8	+27	+4	+28	+24	-5	+13	+9	+21

Trend

Year	No. of Offenses	% Change (over previous year)	Rate per 100,000	% Cleared
1990	2,464	+ 7.8	38.5	22.6
1991	2,784	+13.0	42.9	23.9
1992	2,623	- 5.8	40.0	22.5
1993	2,466	- 6.0	37.1	22.3
1994	2,978	+20.8	43.8	20.8

1994 Features

Most Frequent Month	March
Least Frequent Month	February
Most Frequent Type	Single Occupancy Dwelling

Arson by Type and Value

	Number of Offenses		Percent Change	Percent Distribution[1]		Total Value Stolen[2]	
Classification[1]	**1993**	**1994**	**1993/1994**	**1993**	**1994**	**1993**	**1994**
Single Occupancy Dwelling	674	750	+11.3	27.3	25.2	5.4	3.3
Other Dwelling	219	236	+ 7.8	8.9	7.9	0.8	1.3
Storage	116	112	- 3.4	4.7	3.8	2.3	1.3
Industrial/Manufacturing	21	19	- 9.5	0.9	0.6	0.9	0.1
Other Commercial	124	117	- 5.6	5.0	3.9	5.1	0.7
Community/Public	154	175	+13.6	6.2	5.9	1.2	1.3
All Other Structure	266	496	+86.5	10.8	16.7	1.4	0.2
Total Structure	1,574	1,905	+21.0	63.8	64.0	17.1	8.3
Motor Vehicle	491	582	+18.5	19.9	19.5	1.1	1.1
Other Mobile Property	32	37	+15.6	1.3	1.2	0.1	0.7
Total Mobile	523	619	+18.4	21.2	20.8	1.3	1.1
All Other	369	454	+23.0	15.0	15.2	0.1	0.2
Total Arson	2,466	2,978	+20.8	100.0	100.0	18.5	9.6

[1]Percentages and values have been rounded.
[2]In millions of dollars.

Index Crime Trends 1985 - 1994

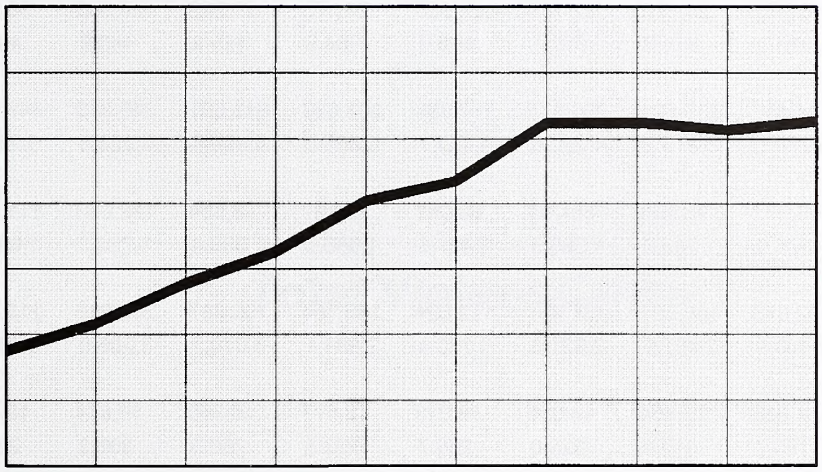

North Carolina
Index Crime Trends
1985 - 1994

Offense Classification	1985	1986	1987	1988	1989	1990	1991	1992	1993	1994
Index Crime[1]	249,965	266,415	290,850	310,152	341,363	353,646	389,448	389,657	384,905	390,353
Rate per 100,000	4,203.5	4,398.8	4,722.8	4,971.7	5,390.2	5,520.2	5,999.6	5,945.3	5,792.1	5,741.2
Violent Crime[2]	25,510	29,294	30,376	32,254	35,795	40,065	43,575	45,853	46,448	45,531
Rate per 100,000	429.0	483.7	493.2	517.0	565.2	625.4	671.3	699.6	699.0	669.7
Murder	504	510	514	511	615	691	773	710	788	756
Rate per 100,000	8.5	8.4	8.3	8.2	9.7	10.8	11.9	10.8	11.9	11.1
Rape	1,450	1,631	1,828	1,830	2,035	2,219	2,292	2,418	2,330	2,289
Rate per 100,000	24.4	26.9	29.7	29.3	32.1	34.6	35.3	36.9	35.1	33.7
Robbery	4,783	5,437	5,919	6,955	8,772	9,913	11,704	12,611	13,188	12,649
Rate per 100,000	80.4	89.8	96.1	111.5	138.5	154.7	180.3	192.4	198.5	186.0
Agg. Assault	18,773	21,716	22,115	22,958	24,373	27,242	28,806	30,114	30,142	29,837
Rate per 100,000	315.7	358.6	359.1	368.0	384.9	425.2	443.8	459.5	453.6	438.8
Property Crime[3]	224,455	237,121	260,474	277,898	305,568	313,581	345,873	343,804	338,457	344,822
Rate per 100,000	3,774.6	3,915.2	4,229.6	4,454.7	4,825.0	4,894.8	5,328.3	5,245.7	5,093.1	5,071.5
Burglary	69,872	75,406	85,004	89,061	98,197	98,554	112,053	111,067	103,110	102,145
Rate per 100,000	1,175.0	1,245.0	1,380.3	1,427.6	1,550.6	1,538.4	1,726.2	1,694.6	1,551.6	1,502.3
Larceny	142,948	148,861	161,431	172,824	188,794	196,687	213,946	213,477	215,679	221,656
Rate per 100,000	2,403.9	2,457.9	2,621.3	2,770.4	2,981.1	3,070.2	3,295.9	3,257.2	3,245.5	3,260.0
MV Theft	11,635	12,854	14,039	16,013	18,577	18,340	19,874	19,260	19,668	21,021
Rate per 100,000	195.7	212.2	228.0	256.7	293.3	286.3	306.2	293.9	296.0	309.2
Arson[1]	1,970	2,044	2,137	2,142	2,285	2,464	2,784	2,623	2,466	2,978
Rate per 100,000	33.1	33.7	34.7	34.3	36.1	38.5	42.9	40.0	37.1	43.8
Est. Population Coverage	5,946,534	6,056,485	6,158,409	6,238,298	6,333,021	6,406,402	6,491,249	6,554,048	6,645,394	6,799,165

[1]Index Crime includes the total number of murders, rapes, robberies, aggravated assaults, burglaries, larcenies and motor vehicle theft. While arson is considered an Index crime, the number of arsons is not included in the Crime Index tables.

[2]Violent crime includes the offenses of murder, rape, robbery and aggravated assault.

[3]Property crime includes the offenses of burglary, larceny and motor vehicle theft.

Ten Year Trends

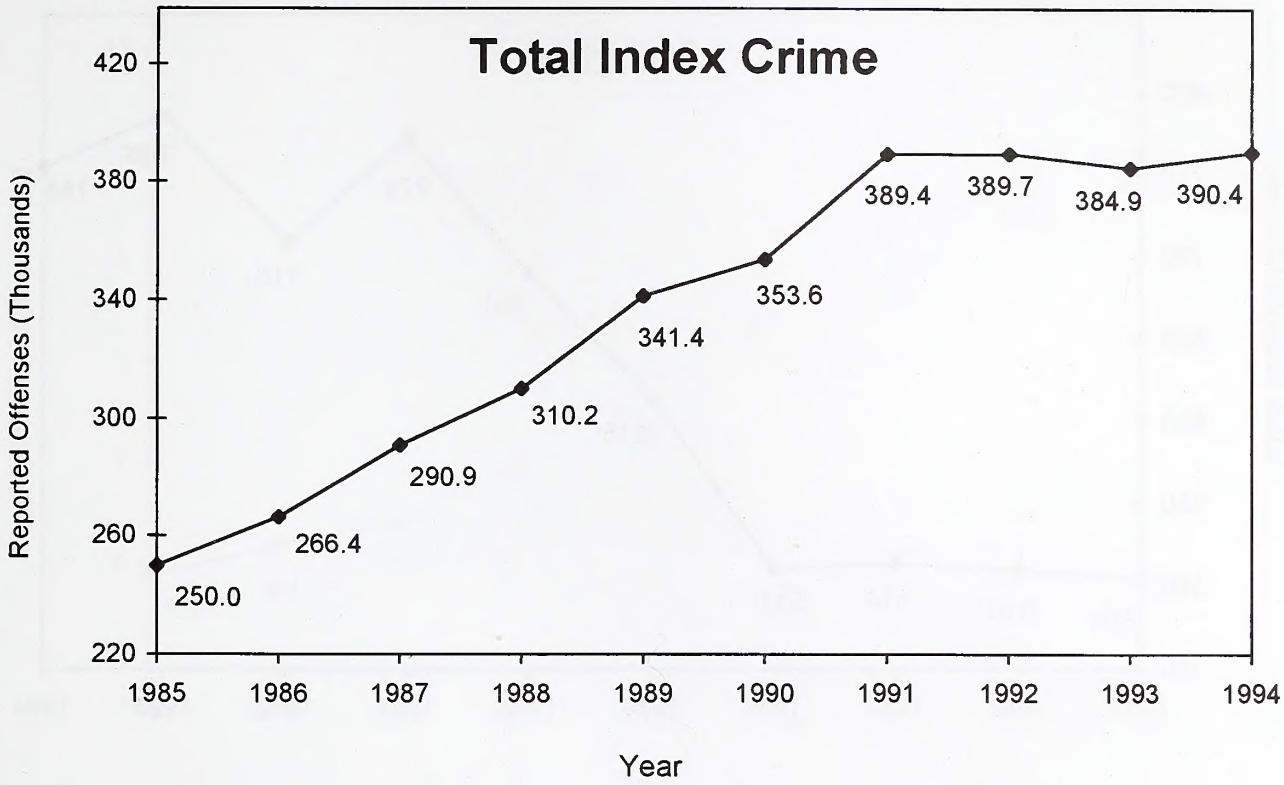

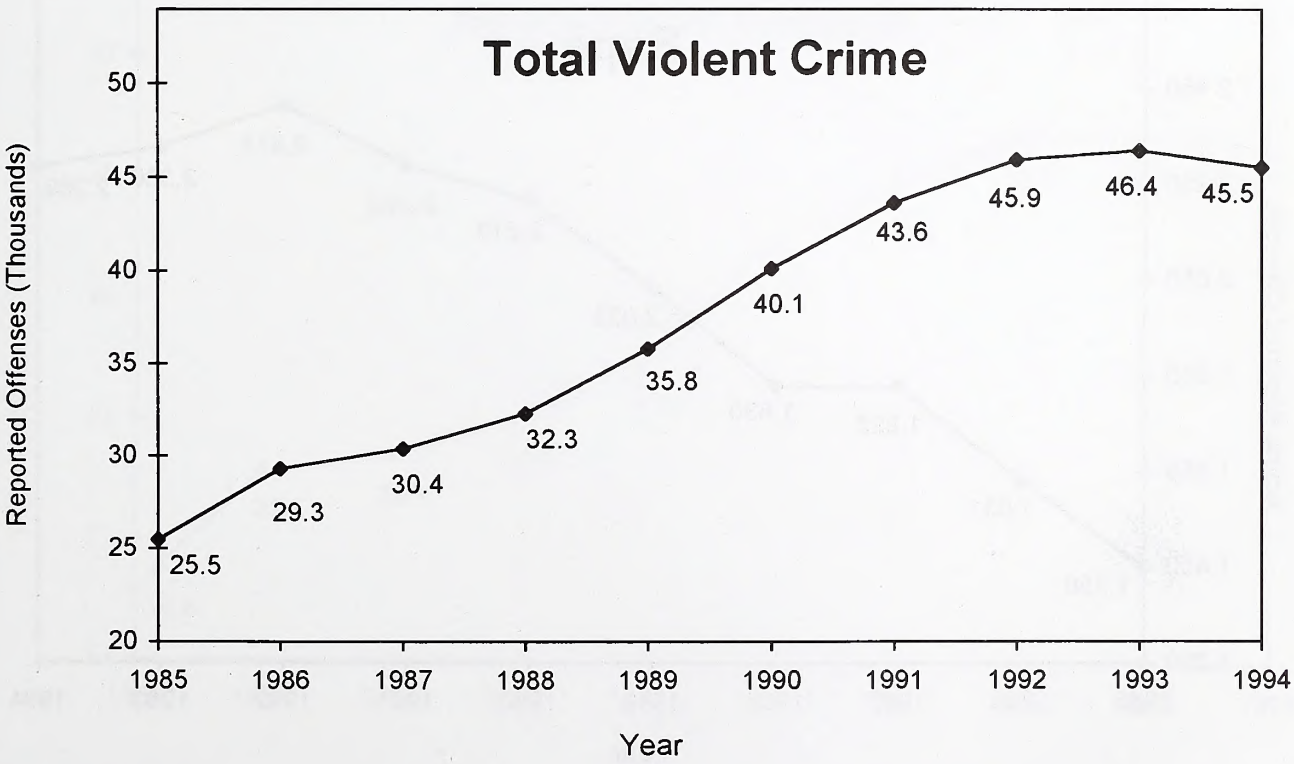

Ten Year Trends

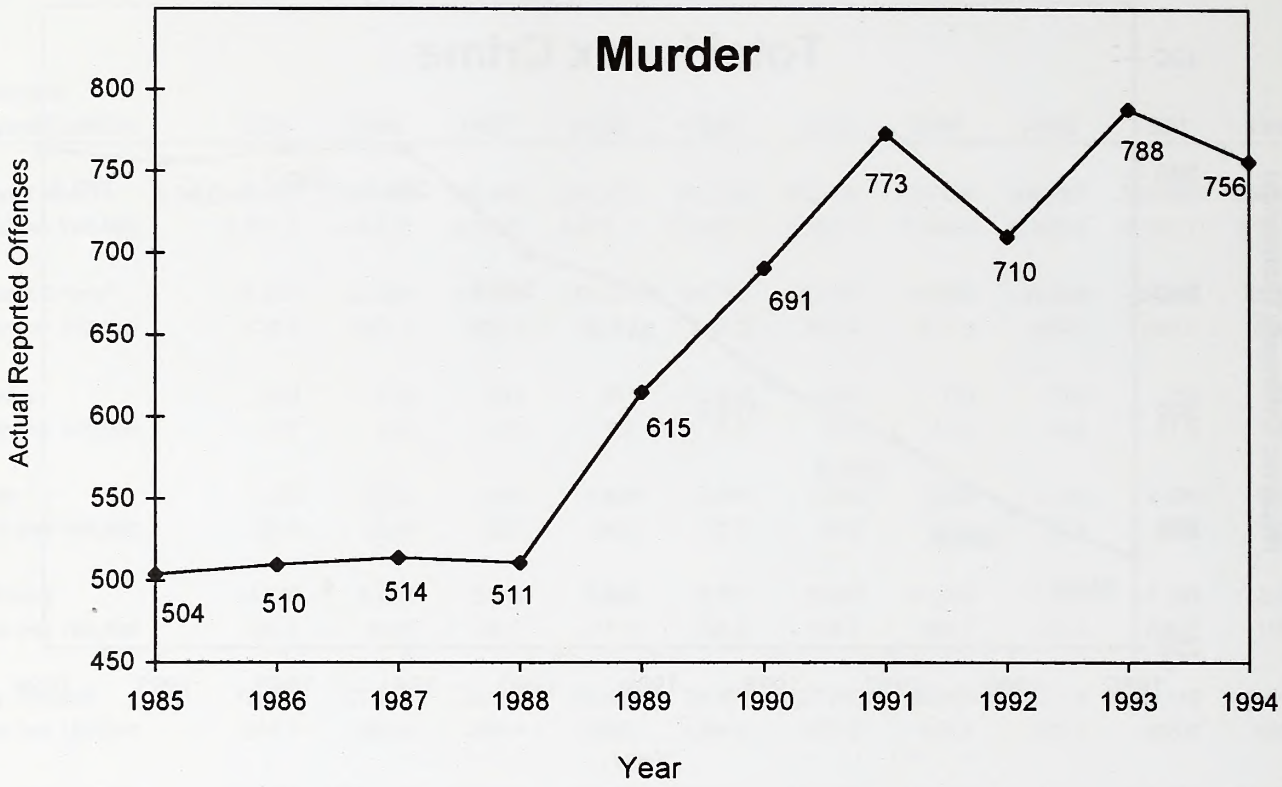

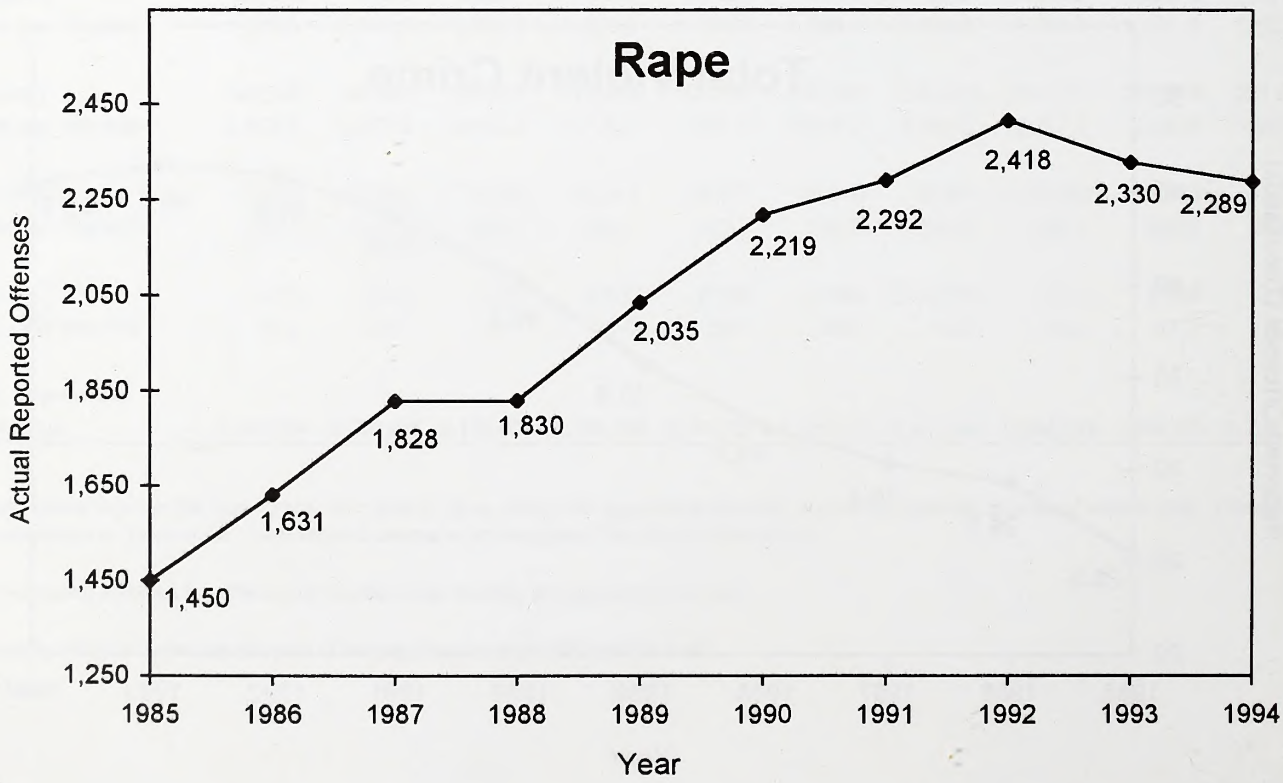

Ten Year Trends

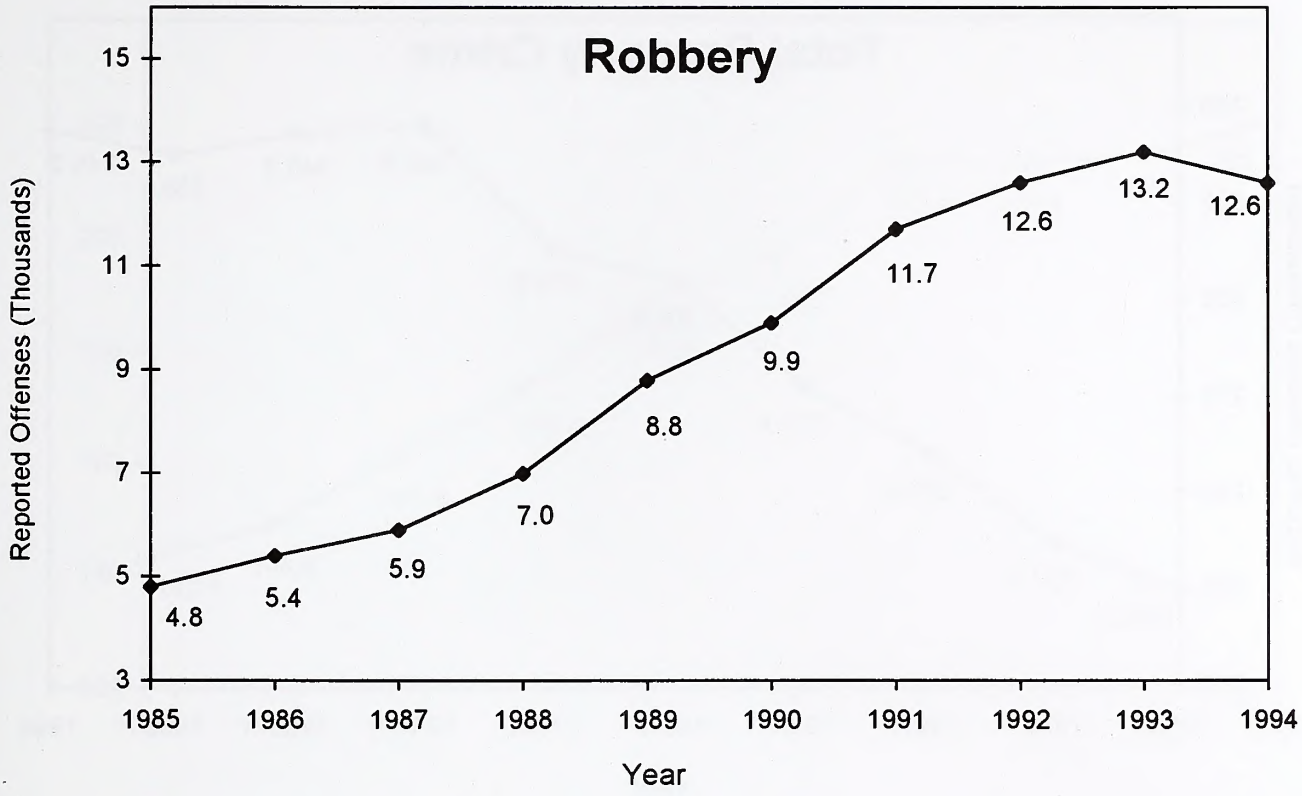

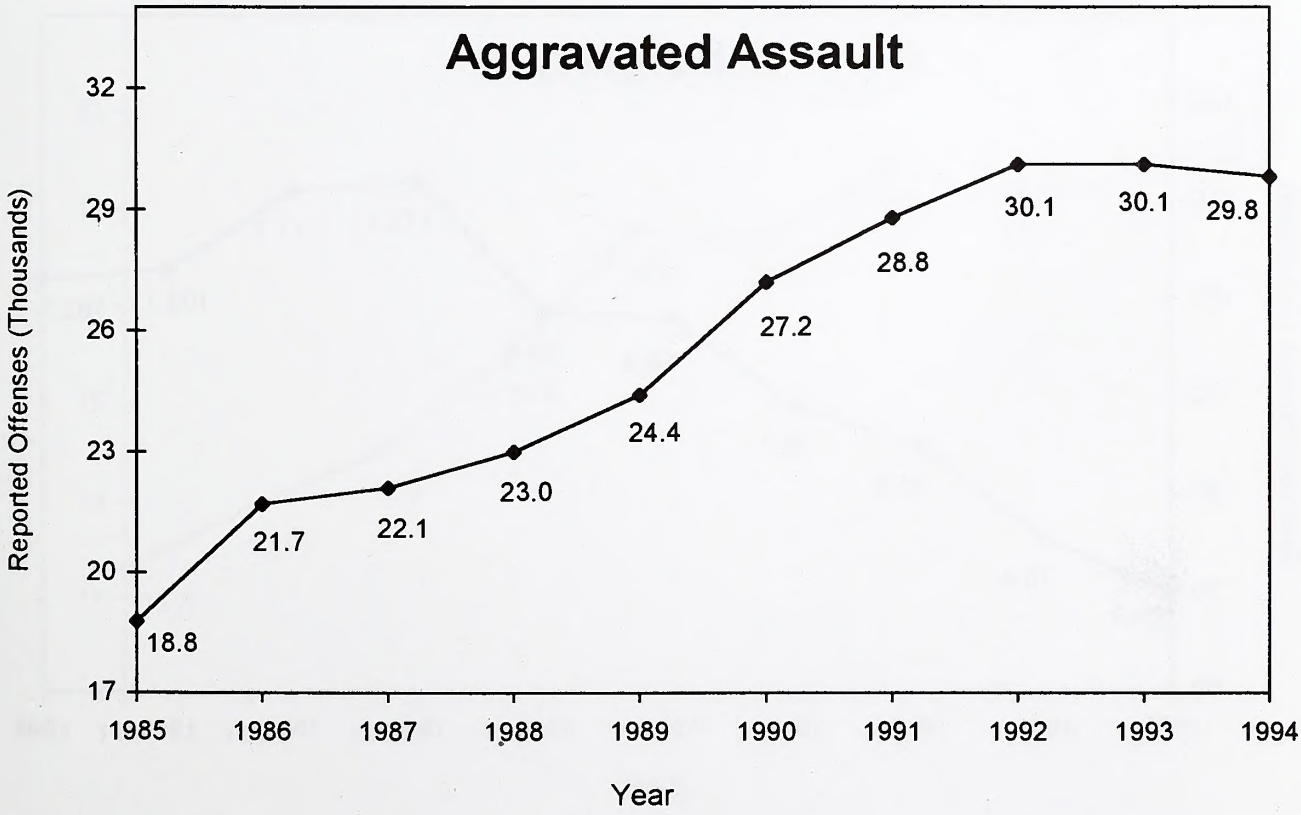

Ten Year Trends

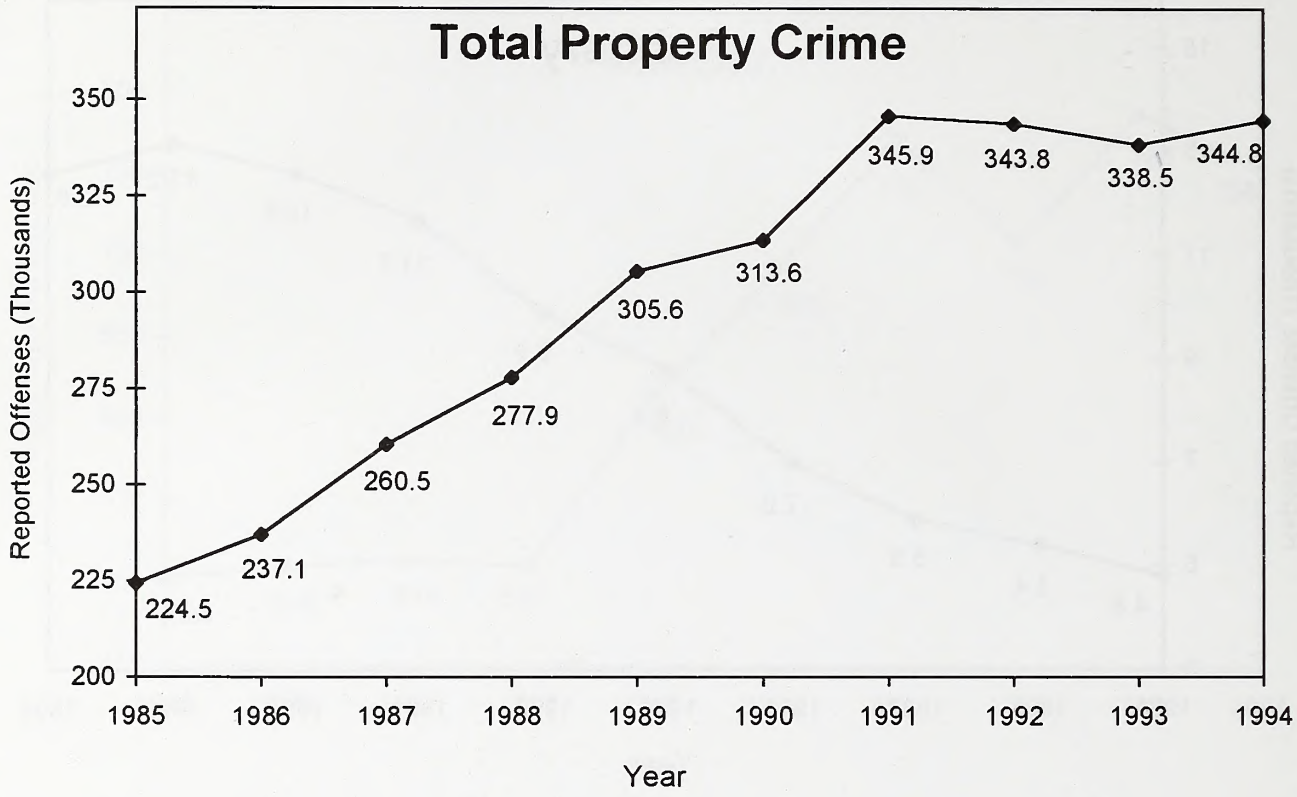

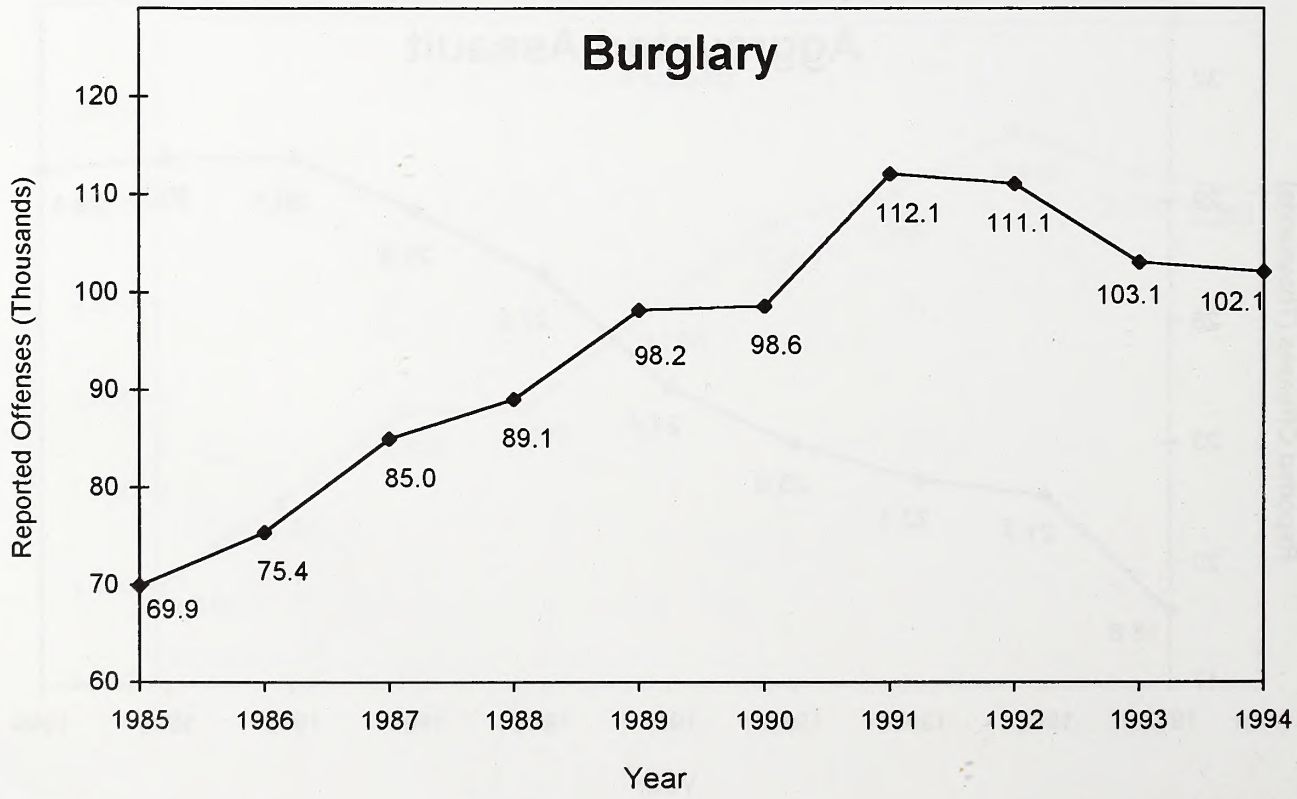

Ten Year Trends

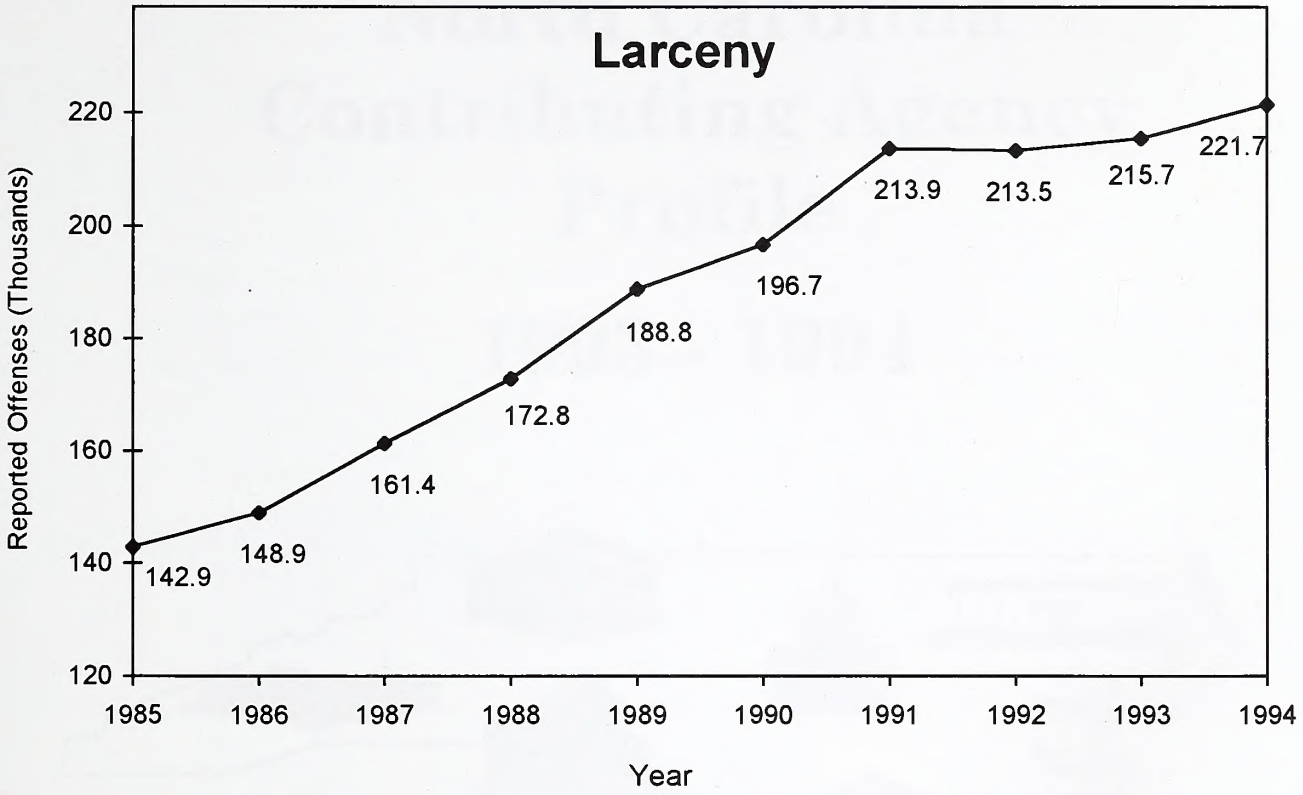

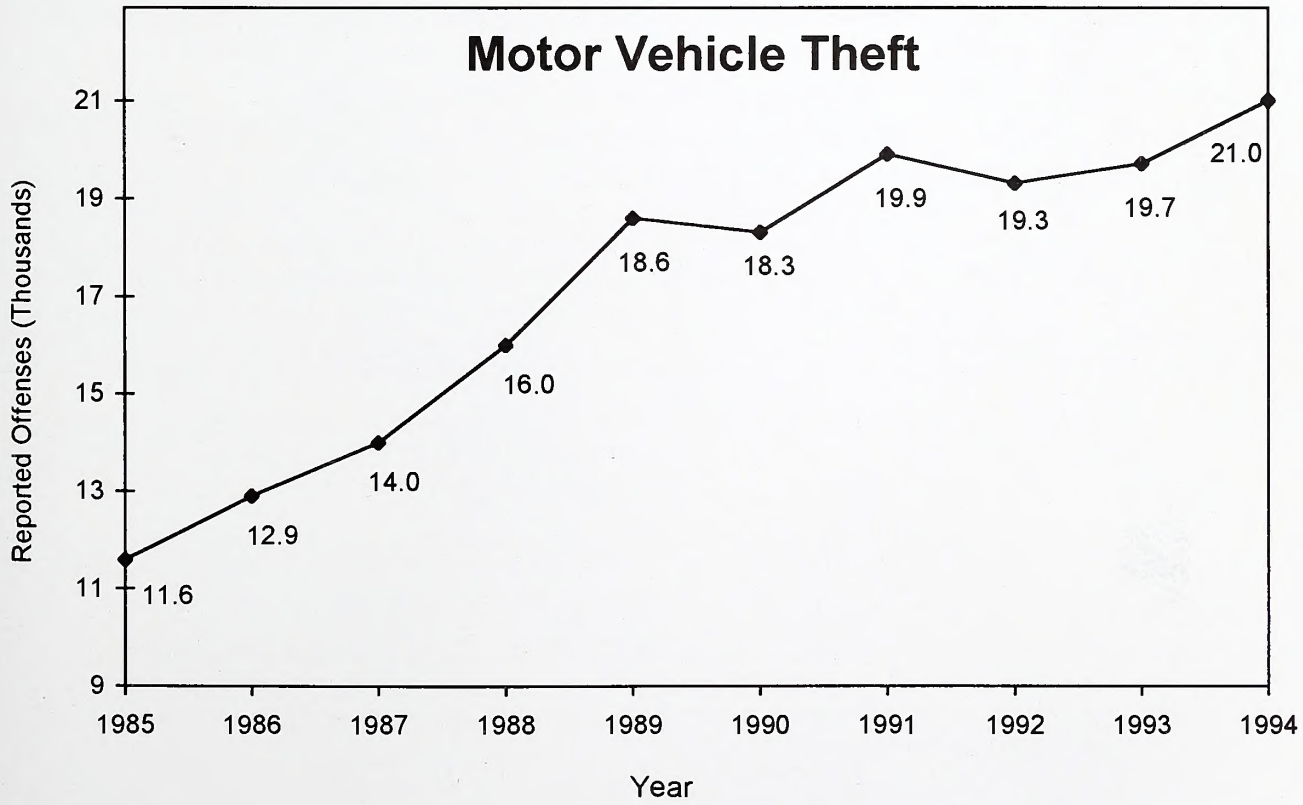

North Carolina Contributing Agency Profile

1993 - 1994

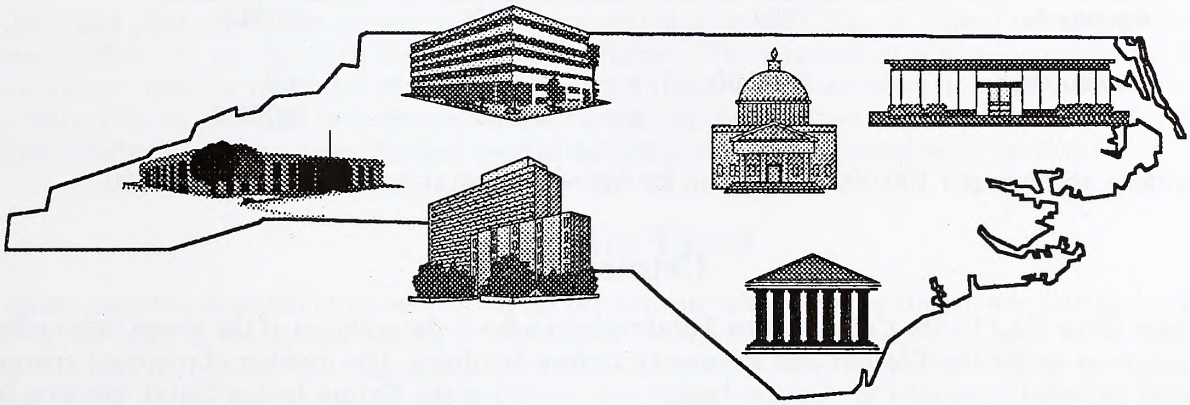

North Carolina Contributing Agency Profile

Introduction

The following tables contain statistical data contributed by N.C. law enforcement agencies for the years 1993 and 1994. Each county is listed alphabetically. Agencies within each county are listed in order of participation (Sheriff listed first). All data are final as of April 7, 1995. Please note that some 1993 data have been updated since the last annual release reflecting the addition of reports received after the 1993 publication deadline.

Crime Rate

In Table 1 (pp.72-73) the crime rates per 100,000 population have been determined by dividing 100,000 by the estimated population and multiplying this factor by the total number of offenses reported in each instance. For example:

	Year		Total Index		Estimated Population
Agency A	1994		2,000		25,000
Computation:	100,000	÷	25,000	=	4.0∴
	4.0	x	2,000	=	8,000.0

Therefore, the rate per 100,000 population for Agency A's total index would equal 8,000.

Crime Index

In Table II (pp. 74-131) the **Crime Index Total** column reflects the addition of the seven index offenses which appear under the **Violent** and **Property Crime** headings. The number of reported arsons has not been included as part of the **Crime Index**, nor as part of the **Crime Index Total**, nor as a factor in the crime rate calculations.

All county totals include those offenses reported by the Highway Patrol. The total number of offenses reported statewide by the Wildlife Commission is listed separately at the end of the table.

Percent Changes

Space did not allow for the calculation of percent changes from year to year, but this change may be obtained by subtracting the smaller number from the larger number and dividing the difference by the 1993 figure. Multiply by 100 to change to percent and determine the sign (plus or minus) by whether the number increased or decreased in 1994. For example:

	Year		Total Index		
Agency A	1993		1,500		
	1994		3,000		
Computation:	2,000	-	1,500		500∴
	500	÷	1,500	=	.333 (x 100) = 33.3%

Since the number of reported offenses increased in 1994, the percent change would equal to +33 (rounded to the nearest whole number).

Arson

Many N.C. law enforcement agencies do not routinely investigate the offense of arson unless this crime has been committed in conjunction with the occurrence of some other offense (such as murder, burglary, etc.). Arson investigation remains predominantly within the domain of fire services in North Carolina, and therefore many of these offenses occur and go unreported to local law enforcement.

Since the N.C. UCR Program does not collect statistics directly from the fire service community, the extent of arson as a crime problem in this state may be severely underestimated based upon the statistics contained in this Publication. The number of arsons reported as stated in these tables are only those of which N.C. law enforcement have been made aware.

Months (Mos.) On File

The **Months on File** column indicates the number of months reported for each year on file at DCI. The "History of Contributor Participation" section in this publication charts the exact months by agency for which DCI is missing UCR data.

Demographic Data

The 1993 and 1994 population estimates have been provided by the Office of State Planning under the Governor's Office and are based on the 1990 Census figures. The population of non-jurisdictional areas such as military installations have been subtracted from these estimates when necessary. The fact that these estimates do not take into account the seasonal population fluctuations of resort and campus localities, analysis of crime rates in these particular areas should be viewed with caution.

Community Types

The crime statistics reported by an individual agency indicate what is happening in one particular area, but to make valid comparisons among a number of jurisdictions, communities need to be grouped together. It may be important to know how a city compares with cities of similar size, or how patterns of crime differ in various types of communities. For these reasons DCI has assigned a character designation to each jurisdiction according to those factors which go into defining an area as either urban or rural. A somewhat simplified concept of the Metropolitan Statistical Area (MSA) has been used for these differentiations.

Each MSA includes a core city of at least 50,000 people or an urbanized area of at least 50,000. The county containing the core city and other contiguous counties having strong economic and social ties to the central city and county are also included. Counties in a MSA are designated "suburban" for UCR purposes. A MSA may cross states lines as in the Norfolk-Virginia Beach-Newport News MSA of which Currituck County is a part. See the North Carolina MSA map on page 71.

The following is an outline of the community types:

Core City: Any city with a population of 50,000 or more that is within a MSA.
Suburban City: Any city that is within a MSA exclusive or the core cities.
Suburban County: Any county that is within a MSA.

Rural Center: Any city with a population of 10,000 or more that is not within a MSA.
Rural City: Any city under 10,000 population and not within MSA.
Rural County: Any county that is not within a MSA.

Obviously, these categories could be broken down further into even more specific community types employing a wide range of other data such as population density, projected growth, etc., but the designations outlined above will satisfactorily serve the purposes for which the statistical data have been intended.

Employee Data

The Police Employee data provided lists the number of those full-time sworn and civilian people employed at each agency as of October 31 of the year indicated. The number of part-time employees is not listed but is available upon request.

Special Characters

Variations in agency reporting have caused for special characters to be used in place of statistical data in some instances. The following legend translates these characters.

Cover - Indicates this area was covered by another agency for crime reporting purposes for all or most of the reporting year.

DNP - Did not participate in the UCR Program for whatever year indicated.

NA - Not Applicable. This character was generally used whenever a reasonable crime rate could not be calculated.

(Pop.) - The population for this jurisdiction was not included in the county or state totals because of non-UCR participation.

Note: All UCR data provided is actual. Estimates for 100% population coverage have not been used.

N.C. Metropolitan Statistical Areas

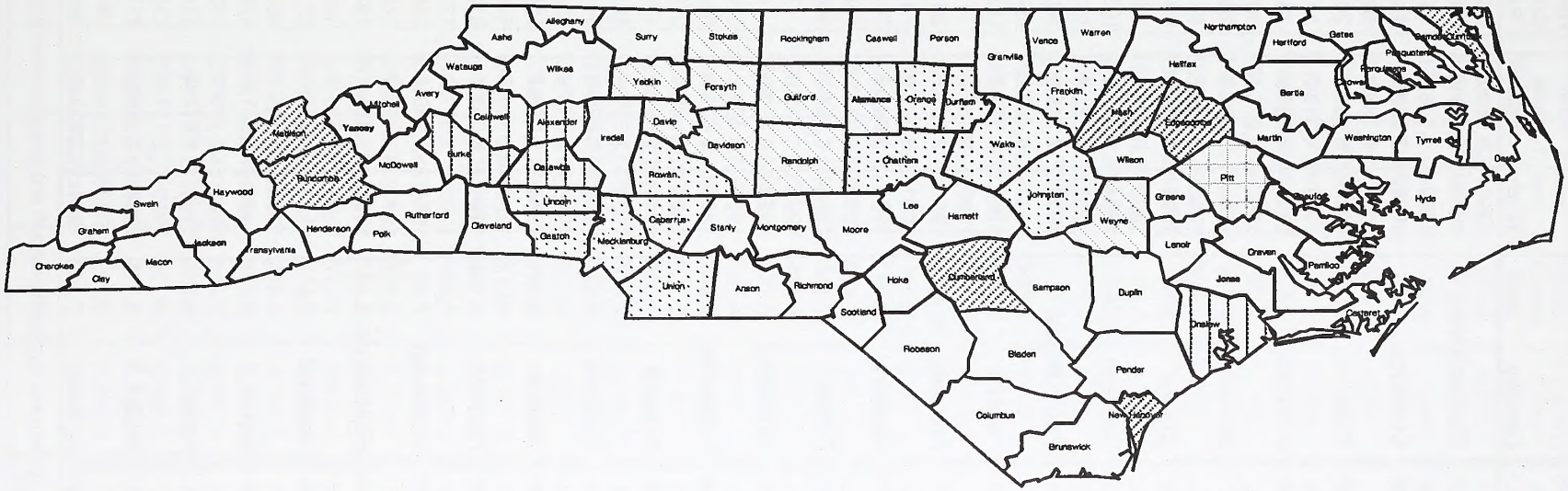

MSA's by City and County:

1. Asheville (Buncombe and Madison Counties)
2. Charlotte-Gaston-Rock Hill (Cabarrus, Gaston, Lincoln, Mecklenburg, Rowan and Union Counties)
3. Fayetteville (Cumberland County)
4. Goldsboro (Wayne County)
5. Greensboro-Winston Salem-High Point (Alamance, Davidson, Davie, Forsyth, Guilford, Randolph, Stokes, and Stokes, and Yadkin Counties)
6. Greenville (Pitt County)
7. Hickory-Morganton (Alexander, Burke, Caldwell and Catawba Counties)
8. Jacksonville (Onslow County)
9. Norfolk-Virginia Beach-Newport News (N.C. Part-Currituck County)
10. Raleigh-Durham-Chapel Hill (Chatham, Durham, Franklin, Johnston, Orange and Wake Counties)
11. Rocky Mount (Edgecombe and Nash Counties)
12. Wilmington (New Hanover County)

Crime Rates Per 100,000 By County

County	Year	Index Crime Rate[1]	Violent Crime Rate	Property Crime Rate
	1993	4,653.4	454.3	4,199.1
Alamance	**1994**	**4,187.7**	**461.0**	**3,726.7**
	1993	2,589.4	149.5	2,439.8
Alexander	**1994**	**2,420.6**	**172.1**	**2,248.4**
	1993	910.5	121.4	789.1
Alleghany	**1994**	**860.8**	**62.9**	**797.8**
	1993	3,354.3	498.8	2,855.5
Anson	**1994**	**4,223.0**	**671.5**	**3,551.4**
	1993	1,288.2	84.6	1,203.5
Ashe	**1994**	**1,525.3**	**137.8**	**1,387.5**
	1993	1,734.6	65.7	1,668.9
Avery	**1994**	**2,340.8**	**203.2**	**2,137.5**
	1993	5,270.5	456.8	4,813.6
Beaufort	**1994**	**4,762.6**	**410.0**	**4,352.6**
	1993	2,716.0	404.7	2,311.2
Bertie	**1994**	**2,655.3**	**357.6**	**2,297.6**
	1993	3,808.4	869.2	2,939.2
Bladen	**1994**	**4,214.3**	**778.3**	**3,436.0**
	1993	6,055.0	376.9	5,678.0
Brunswick [2]	**1994**	**4,187.1**	**285.2**	**3,901.9**
	1993	4,205.2	343.4	3,861.8
Buncombe	**1994**	**4,614.0**	**493.2**	**4,120.7**
	1993	3,455.8	272.2	3,183.6
Burke	**1994**	**3,100.5**	**256.9**	**2,843.5**
	1993	3,633.0	369.0	3,263.9
Cabarrus	**1994**	**3,434.8**	**324.9**	**3,109.8**
	1993	4,063.4	395.7	3,667.6
Caldwell	**1994**	**3,812.5**	**394.5**	**3,418.0**
	1993	1,672.0	67.5	1,604.4
Camden	**1994**	**1,155.0**	**16.7**	**1,138.2**
	1993	4,911.2	270.1	4,641.1
Carteret	**1994**	**4,565.8**	**319.3**	**4,246.4**
	1993	3,063.5	696.7	2,366.8
Caswell	**1994**	**2,979.5**	**650.6**	**2,328.9**
	1993	5,415.7	471.9	4,943.8
Catawba	**1994**	**5,465.8**	**522.7**	**4,943.2**
	1993	3,803.5	456.7	3,346.8
Chatham	**1994**	**3,973.3**	**411.7**	**3,561.5**
	1993	2,542.5	345.1	2,197.3
Cherokee	**1994**	**2,695.0**	**204.0**	**2,490.9**
	1993	4,358.4	329.2	4,029.1
Chowan	**1994**	**4,014.7**	**477.4**	**3,537.3**
	1993	1,252.7	27.8	1,224.9
Clay	**1994**	**1,713.6**	**172.6**	**1,540.9**
	1993	5,640.2	585.6	5,054.5
Cleveland	**1994**	**5,449.5**	**638.4**	**4,811.1**
	1993	4,559.6	552.0	4,007.5
Columbus	**1994**	**5,390.8**	**589.1**	**4,801.6**
	1993	6,174.9	791.2	5,383.7
Craven	**1994**	**5,765.0**	**699.1**	**5,065.8**

County	Year	Index Crime Rate[1]	Violent Crime Rate	Property Crime Rate
	1993	8,662.8	1126.9	7,535.9
Cumberland	**1994**	**8,577.5**	**1099.5**	**7,478.0**
	1993	3,336.5	144.1	3,192.3
Currituck	**1994**	**3,632.6**	**149.1**	**3,483.5**
	1993	9,389.5	262.2	9,127.2
Dare	**1994**	**8,886.3**	**208.3**	**8,678.0**
	1993	4,313.7	373.4	3,940.2
Davidson	**1994**	**4,368.9**	**393.5**	**3,975.4**
	1993	2,975.5	190.5	2,784.9
Davie	**1994**	**3,002.6**	**260.6**	**2,741.9**
	1993	3,455.8	571.4	2,884.3
Duplin	**1994**	**3,725.5**	**605.8**	**3,119.7**
	1993	9,438.6	998.3	8,440.3
Durham	**1994**	**9,491.2**	**1033.3**	**8,457.9**
	1993	7,852.8	977.5	6,875.3
Edgecombe	**1994**	**8,336.9**	**921.1**	**7,415.7**
	1993	8,437.8	1197.5	7,240.3
Forsyth	**1994**	**8,973.7**	**1135.3**	**7,838.4**
	1993	3,157.6	213.9	2,943.7
Franklin	**1994**	**3,022.3**	**261.3**	**2,760.9**
	1993	5,786.9	741.3	5,045.6
Gaston	**1994**	**5,647.5**	**703.1**	**4,944.3**
	1993	1,768.1	156.9	1,611.2
Gates	**1994**	**1,198.1**	**105.1**	**1,093.0**
	1993	0.0	0.0	0.0
Graham [3]	**1994**	**0.0**	**0.0**	**0.0**
	1993	5,408.7	596.7	4,812.0
Granville	**1994**	**4,621.9**	**534.5**	**4,087.4**
	1993	3,046.2	218.9	2,827.3
Greene	**1994**	**2,603.2**	**176.0**	**2,427.2**
	1993	7,502.5	842.8	6,659.6
Guilford	**1994**	**7,829.6**	**946.5**	**6,883.1**
	1993	6,057.5	554.0	5,503.4
Halifax	**1994**	**5,098.3**	**568.6**	**4,529.7**
	1993	5,114.3	645.3	4,469.0
Harnett	**1994**	**5,053.7**	**613.2**	**4,440.5**
	1993	2,311.5	130.3	2,181.1
Haywood [4]	**1994**	**3,130.1**	**259.6**	**2,870.4**
	1993	2,496.9	249.1	2,247.7
Henderson	**1994**	**2,526.1**	**192.2**	**2,333.9**
	1993	3,725.3	350.0	3,375.2
Hertford	**1994**	**4,308.7**	**321.8**	**3,986.9**
	1993	6,866.1	669.6	6,196.4
Hoke	**1994**	**6,947.0**	**625.9**	**6,321.0**
	1993	2,100.7	260.2	1,840.4
Hyde	**1994**	**1,817.8**	**129.8**	**1,688.0**
	1993	2,171.3	238.1	1,933.1
Iredell [5]	**1994**	**2,088.9**	**213.0**	**1,875.9**
	1993	2,238.1	84.0	2,154.0
Jackson	**1994**	**2,833.7**	**186.0**	**2,647.7**

[1]Index Crime includes the total number of violent crimes (murder, rape, robbery and aggravated assault) and property crimes (burglary, larceny and motor vehicle theft).

[2]Over 50 percent of the county population was not covered for 1993.

[3]Over 50 percent of the county population was not covered for 1993 and 1994.

[4]Incomplete reporting in 1993.

[5]20 to 50 percent of the county population was not covered for 1993 and 1994.

Crime Rates Per 100,000 By County

County	Year	Index Crime Rate [1]	Violent Crime Rate	Property Crime Rate
	1993	4,982.8	461.4	4,521.3
Johnston	**1994**	**5,198.3**	**472.4**	**4,725.8**
	1993	697.6	52.8	644.7
Jones [2]	**1994**	**1,599.7**	**31.7**	**1,567.9**
	1993	7,413.4	614.3	6,799.1
Lee	**1994**	**7,158.6**	**567.4**	**6,591.1**
	1993	7,087.9	791.7	6,296.1
Lenoir	**1994**	**6,351.8**	**974.1**	**5,377.6**
	1993	3,448.1	165.3	3,282.7
Lincoln	**1994**	**3,474.3**	**261.9**	**3,212.4**
	1993	2,622.2	236.1	2,386.1
McDowell [4]	**1994**	**1,581.2**	**104.8**	**1,476.3**
	1993	1,519.2	32.3	1,486.8
Macon	**1994**	**1,076.6**	**20.0**	**1,056.5**
	1993	2,182.2	0.0	2,182.2
Madison [3]	**1994**	**1,787.9**	**0.0**	**1,787.9**
	1993	5,397.2	729.5	4,667.6
Martin	**1994**	**5,231.4**	**777.5**	**4,453.8**
	1993	10,403.3	1927.5	8,475.7
Mecklenburg	**1994**	**9,780.3**	**1702.3**	**8,078.0**
	1993	1,227.3	160.0	1,067.2
Mitchell [3]	**1994**	**911.8**	**50.6**	**861.2**
	1993	4,020.7	454.7	3,565.9
Montgomery	**1994**	**3,444.4**	**342.7**	**3,101.7**
	1993	3,222.9	461.3	2,761.5
Moore	**1994**	**3,315.7**	**323.5**	**2,992.2**
	1993	3,656.5	241.4	3,415.1
Nash	**1994**	**4,162.3**	**302.8**	**3,859.5**
	1993	8,297.0	927.0	7,370.0
New Hanover	**1994**	**8,306.5**	**820.6**	**7,485.9**
	1993	3,055.3	513.1	2,542.1
Northampton	**1994**	**2,929.7**	**500.2**	**2,429.5**
	1993	5,421.2	342.8	5,078.3
Onslow [4]	**1994**	**4,456.4**	**296.8**	**4,159.5**
	1993	6,648.4	510.6	6,137.8
Orange	**1994**	**6,519.6**	**447.4**	**6,072.2**
	1993	3,118.1	192.1	2,926.0
Pamlico	**1994**	**2,401.3**	**43.1**	**2,358.1**
	1993	4,640.1	524.5	4,115.5
Pasquotank	**1994**	**4,991.5**	**553.2**	**4,438.3**
	1993	3,426.1	611.5	2,814.5
Pender	**1994**	**3,341.1**	**374.2**	**2,966.8**
	1993	3,899.9	335.3	3,564.5
Perquimans	**1994**	**2,905.8**	**283.9**	**2,621.8**
	1993	3,471.0	513.5	2,957.5
Person	**1994**	**3,162.8**	**386.8**	**2,776.0**
	1993	7,978.0	981.4	6,996.5
Pitt	**1994**	**7,528.3**	**777.4**	**6,750.8**
	1993	1,696.7	231.9	1,464.7
Polk	**1994**	**2,293.4**	**224.7**	**2,068.7**
	1993	3,687.5	269.0	3,418.4
Randolph	**1994**	**3,759.2**	**245.7**	**3,513.4**
	1993	4,911.0	811.8	4,099.1
Richmond	**1994**	**5,810.3**	**660.9**	**5,149.3**
	1993	4,668.4	552.4	4,116.0
Robeson	**1994**	**4,887.3**	**542.3**	**4,345.0**
	1993	4,417.3	441.9	3,975.3
Rockingham	**1994**	**4,948.7**	**635.2**	**4,313.5**
	1993	4,993.2	505.5	4,487.6
Rowan	**1994**	**4,702.7**	**462.2**	**4,240.5**
	1993	3,487.4	292.5	3,194.8
Rutherford	**1994**	**3,359.2**	**246.3**	**3,112.9**
	1993	4,235.5	629.3	3,606.2
Sampson	**1994**	**4,326.1**	**642.7**	**3,683.4**
	1993	5,757.3	454.4	5,302.9
Scotland	**1994**	**5,755.4**	**499.5**	**5,255.8**
	1993	5,400.3	486.6	4,913.6
Stanly	**1994**	**4,962.0**	**365.9**	**4,596.1**
	1993	2,283.3	316.4	1,966.8
Stokes	**1994**	**2,367.1**	**248.2**	**2,118.8**
	1993	2,733.7	280.0	2,453.7
Surry	**1994**	**2,837.1**	**257.3**	**2,579.8**
	1993	1,194.7	50.8	1,143.8
Swain [5]	**1994**	**1,792.2**	**37.8**	**1,754.3**
	1993	2,278.0	318.9	1,959.1
Transylvania	**1994**	**2,002.5**	**302.0**	**1,700.4**
	1993	2,624.1	540.2	2,083.8
Tyrrell	**1994**	**2,417.6**	**212.5**	**2,205.1**
	1993	4,178.0	404.5	3,773.4
Union	**1994**	**4,125.5**	**308.9**	**3,816.6**
	1993	8,229.6	923.7	7,305.8
Vance	**1994**	**7,836.5**	**800.7**	**7,035.8**
	1993	5,285.6	610.1	4,675.4
Wake	**1994**	**5,422.7**	**593.3**	**4,829.3**
	1993	2,321.1	183.4	2,137.7
Warren	**1994**	**2,773.2**	**276.1**	**2,497.1**
	1993	4,110.3	507.5	3,602.8
Washington	**1994**	**3,491.5**	**399.2**	**3,092.3**
	1993	2,792.3	136.1	2,656.1
Watauga	**1994**	**3,193.0**	**153.1**	**3,039.8**
	1993	5,747.4	813.3	4,934.0
Wayne	**1994**	**6,209.2**	**799.0**	**5,410.1**
	1993	2,677.4	281.9	2,395.5
Wilkes	**1994**	**2,628.9**	**239.2**	**2,389.6**
	1993	8,717.1	1003.2	7,713.8
Wilson	**1994**	**8,230.1**	**1008.4**	**7,221.6**
	1993	2,335.2	110.5	2,224.6
Yadkin	**1994**	**2,471.0**	**138.5**	**2,332.4**
	1993	0.0	0.0	0.0
Yancey [3]	**1994**	**0.0**	**0.0**	**0.0**
	1993	5,788.9	698.5	5,090.3
State Total	**1994**	**5,738.1**	**669.3**	**5,068.8**

[1]Index Crime includes the total number of violent crimes (murder, rape, robbery and aggravated assault) and property crimes (burglary, larceny and motor vehicle theft).

[2]Incomplete reporting in 1993.

[3]Over 50 percent of the county population was not covered for 1993 and 1994.

[4]Incomplete reporting in 1994.

[5]20 to 50 percent of the county population was not covered for 1993 and 1994.

Agency Profile

CONTRIBUTOR	Year	Mos. on File	Crime Index Total[1]	Violent Crime Total[2]	Violent Crimes: Murder	Forcible Rape	Robbery	Aggravated Assault
Alamance County Sheriff	1993	12	1,267	75	6	5	9	55
	1994	**12**	**1,297**	**109**	**5**	**8**	**21**	**75**
Burlington	1993	12	2,623	256	8	17	59	172
	1994	**12**	**2,154**	**276**	**8**	**6**	**89**	**173**
Elon College	1993	12	163	16	0	2	4	10
	1994	**12**	**123**	**16**	**0**	**5**	**5**	**6**
Graham	1993	12	707	125	1	5	12	107
	1994	**12**	**716**	**84**	**0**	**3**	**11**	**70**
Mebane	1993	12	207	13	1	0	4	8
	1994	**12**	**279**	**18**	**0**	**0**	**3**	**15**
Haw River	1993		DNP					
	1994		**DNP**					
TOTAL ALAMANCE	1993		4,967	485	16	29	88	352
	1994		**4,569**	**503**	**13**	**22**	**129**	**339**
Alexander County Sheriff	1993	12	608	32	3	5	2	22
	1994	**12**	**576**	**41**	**2**	**2**	**0**	**37**
Taylorsville	1993	12	119	10	1	0	1	8
	1994	**12**	**127**	**9**	**2**	**1**	**0**	**6**
TOTAL ALEXANDER	1993		727	42	4	5	3	30
	1994		**703**	**50**	**4**	**3**	**0**	**43**
Alleghany County Sheriff	1993	12	42	5	0	1	0	4
	1994	**12**	**52**	**3**	**0**	**1**	**0**	**2**
Sparta	1993	12	46	7	0	0	1	6
	1994	**12**	**28**	**1**	**0**	**0**	**0**	**1**
Stone Mountain State Park	1993	12	2	0	0	0	0	0
	1994	**12**	**0**	**0**	**0**	**0**	**0**	**0**
Highway Patrol	1993	12	0	0	0	0	0	0
	1994	**12**	**2**	**2**	**0**	**0**	**0**	**2**
TOTAL ALLEGHANY	1993		90	12	0	1	1	10
	1994		**82**	**6**	**0**	**1**	**0**	**5**
Anson County Sheriff	1993	12	417	41	3	4	13	21
	1994	**12**	**591**	**103**	**3**	**6**	**19**	**75**
Wadesboro	1993	12	315	67	2	2	16	47
	1994	**12**	**345**	**45**	**3**	**3**	**18**	**21**
Lilesville	1993		DNP					
	1994		**DNP**					
Morven	1993		DNP					
	1994		**DNP**					
Polkton	1993		DNP					
	1994		**DNP**					
Highway Patrol	1993	12	1	1	0	0	0	1
	1994	**12**	**1**	**1**	**0**	**0**	**0**	**1**
TOTAL ANSON	1993		733	109	5	6	29	69
	1994		**937**	**149**	**6**	**9**	**37**	**97**
Ashe County Sheriff	1993	12	212	14	2	0	1	11
	1994	**12**	**287**	**29**	**0**	**5**	**1**	**23**
West Jefferson	1993	12	46	3	0	0	1	2
	1994	**12**	**39**	**1**	**0**	**0**	**0**	**1**
Jefferson	1993	12	30	2	1	0	1	0
	1994	**12**	**15**	**1**	**0**	**0**	**1**	**0**
New River-Mt. Jeffer. State Park	1993	12	1	0	0	0	0	0
	1994	**12**	**2**	**0**	**0**	**0**	**0**	**0**

(continued)

See footnotes at end of table.

	Property Crimes				Demographic Data		Fulltime Police Employee Data			
Property Crime Total[3]	Breaking and Entering	Larceny	Motor Vehicle Theft	Arson[1]	Estimated Population Coverage	Character	Sworn Officers Male	Sworn Officers Female	Civilians	Total
1,192	496	638	58	2	46,170		58	11	40	109
1,188	**513**	**623**	**52**	**7**	**46,083**	S. County	**58**	**10**	**41**	**109**
2,367	530	1,737	100	11	40,372		78	9	28	115
1,878	**459**	**1,338**	**81**	**9**	**41,916**	S. City	**81**	**7**	**29**	**117**
147	33	109	5	2	4,695		7	2	1	10
107	**26**	**80**	**1**	**2**	**4,912**	S. City	**7**	**2**	**1**	**10**
582	140	409	33	0	10,624		20	1	2	23
632	**146**	**448**	**38**	**1**	**11,047**	S. City	**19**	**1**	**2**	**22**
194	54	132	8	2	4,876		10	1	3	14
261	**68**	**187**	**6**	**0**	**5,145**	S. City	**10**	**2**	**3**	**15**
					(1,932)		6	0	0	6
					(2,057)	DNP	**6**	**0**	**0**	**6**
4,482	1,253	3,025	204	17	106,737		179	24	74	277
4,066	**1,212**	**2,676**	**178**	**19**	**109,103**	Suburban	**181**	**22**	**76**	**279**
576	247	304	25	1	25,972		14	3	8	25
535	**243**	**262**	**30**	**4**	**26,864**	S. County	**15**	**2**	**9**	**26**
109	19	86	4	1	2,104		8	1	0	9
118	**31**	**83**	**4**	**0**	**2,178**	S. City	**8**	**1**	**0**	**9**
685	266	390	29	2	28,076		22	4	8	34
653	**274**	**345**	**34**	**4**	**29,042**	Suburban	**23**	**3**	**9**	**35**
37	16	18	3	0	7,878		10	0	11	21
49	**23**	**23**	**3**	**0**	**7,577**	R. County	**11**	**0**	**10**	**21**
39	10	28	1	0	2,006		5	1	0	6
27	**7**	**20**	**0**	**0**	**1,949**	R. City	**5**	**0**	**0**	**5**
2	1	1	0	0	0		3	0	1	4
0	**0**	**0**	**0**	**0**	**0**	State	**3**	**0**	**1**	**4**
0	0	0	0	0						
0	**0**	**0**	**0**	**0**		State				
78	27	47	4	0	9,884		18	1	12	31
76	**30**	**43**	**3**	**0**	**9,526**	Rural	**19**	**0**	**11**	**30**
376	212	133	31	7	18,032		17	2	5	24
488	**254**	**201**	**33**	**1**	**18,387**	R. County	**14**	**2**	**5**	**21**
248	76	163	9	0	3,820		15	1	5	21
300	**100**	**187**	**13**	**3**	**3,801**	R. City	**16**	**2**	**5**	**23**
					(460)		1	1	0	2
					(449)	DNP	**1**	**1**	**0**	**2**
					(576)		1	0	0	1
					(573)	DNP	**1**	**0**	**0**	**1**
					(655)		1	0	0	1
					(652)	DNP	**1**	**0**	**0**	**1**
0	0	0	0	0						
0	**0**	**0**	**0**	**0**		State				
624	288	296	40	7	21,852		35	4	10	49
788	**354**	**388**	**46**	**4**	**22,188**	Rural	**33**	**5**	**10**	**48**
198	79	107	12	4	20,048		14	1	11	26
258	**124**	**114**	**20**	**3**	**20,120**	R. County	**14**	**1**	**12**	**27**
43	9	33	1	1	1,068		5	0	0	5
38	**5**	**30**	**3**	**0**	**1,063**	R. City	**5**	**0**	**0**	**5**
28	2	24	2	0	1,318		3	0	0	3
14	**8**	**6**	**0**	**0**	**1,303**	R. City	**3**	**0**	**0**	**3**
1	0	1	0	0	0		3	0	3	6
2	**0**	**2**	**0**	**0**	**0**	State	**4**	**0**	**1**	**5**

See footnotes at end of table.

Agency Profile

CONTRIBUTOR	Year	Mos. on File	Crime Index Total[1]	Violent Crime Total[2]	Violent Crimes: Murder	Forcible Rape	Robbery	Aggravated Assault
(Ashe County Continued)	1993		289	19	3	0	3	13
TOTAL ASHE	**1994**		**343**	**31**	**0**	**5**	**2**	**24**
	1993	12	105	2	0	2	0	0
Avery County Sheriff	**1994**	**12**	**203**	**25**	**2**	**2**	**1**	**20**
	1993	12	30	7	0	0	0	7
Newland	**1994**	**8**	**20**	**0**	**0**	**0**	**0**	**0**
	1993	12	74	0	0	0	0	0
Banner Elk	**1994**	**12**	**41**	**2**	**0**	**1**	**0**	**1**
	1993		Cover					
Elk Park	**1994**		**Cover**					
	1993	12	45	1	0	1	0	0
Beech Mountain	**1994**	**12**	**57**	**2**	**0**	**0**	**0**	**2**
	1993	12	10	0	0	0	0	0
Sugar Mountain	**1994**	**12**	**36**	**2**	**0**	**0**	**0**	**2**
	1993		264	10	0	3	0	7
TOTAL AVERY	**1994**		**357**	**31**	**2**	**3**	**1**	**25**
	1993	12	922	58	3	5	6	44
Beaufort County Sheriff	**1994**	**12**	**861**	**48**	**1**	**2**	**6**	**39**
	1993	12	1,175	111	0	2	37	72
Washington	**1994**	**12**	**1,021**	**108**	**2**	**5**	**39**	**62**
	1993	2	2	1	0	0	1	0
Aurora	**1994**	**12**	**8**	**0**	**0**	**0**	**0**	**0**
	1993	12	115	21	0	2	3	16
Belhaven	**1994**	**12**	**98**	**16**	**0**	**2**	**2**	**12**
	1993		DNP					
Chocowinity	**1994**		**DNP**					
	1993	12	0	0	0	0	0	0
Goose Creek State Park	**1994**	**12**	**0**	**0**	**0**	**0**	**0**	**0**
	1993		DNP					
Beaufort County Comm. Coll.	**1994**	**7**	**10**	**0**	**0**	**0**	**0**	**0**
	1993		Cover					
Beaufort County ABC	**1994**		**Cover**					
	1993	12	1	1	0	0	0	1
Highway Patrol	**1994**	**12**	**0**	**0**	**0**	**0**	**0**	**0**
	1993		2,215	192	3	9	47	133
TOTAL BEAUFORT	**1994**		**1,998**	**172**	**3**	**9**	**47**	**113**
	1993	12	394	63	2	2	2	57
Bertie County Sheriff	**1994**	**12**	**330**	**57**	**3**	**3**	**1**	**50**
	1993	12	41	10	0	0	2	8
Aulander	**1994**	**12**	**54**	**2**	**0**	**0**	**2**	**0**
	1993	12	121	9	3	0	0	6
Windsor	**1994**	**12**	**147**	**10**	**1**	**0**	**5**	**4**
	1993	12	0	0	0	0	0	0
Lewiston	**1994**	**12**	**11**	**4**	**0**	**0**	**0**	**4**
	1993		Cover					
Askewville	**1994**		**Cover**					
	1993	12	1	1	0	0	0	1
Highway Patrol	**1994**	**12**	**0**	**0**	**0**	**0**	**0**	**0**
	1993		557	83	5	2	4	72
TOTAL BERTIE	**1994**		**542**	**73**	**4**	**3**	**8**	**58**
	1993	12	863	178	5	8	8	157
Bladen County Sheriff (continued)	**1994**	**12**	**978**	**180**	**3**	**8**	**14**	**155**

See footnotes at end of table.

	Property Crimes				Demographic Data		Fulltime Police Employee Data			
Property Crime Total[3]	Breaking and Entering	Larceny	Motor Vehicle Theft	Arson[1]	Estimated Population Coverage	Character	Sworn Officers Male	Sworn Officers Female	Civilians	Total
270	90	165	15	5	22,434		25	1	14	40
312	**137**	**152**	**23**	**3**	**22,486**	Rural	**26**	**1**	**13**	**40**
103	45	53	5	0	13,366		19	5	5	29
178	**85**	**74**	**19**	**2**	**13,410**	R. County	**19**	**7**	**4**	**30**
23	6	17	0	0	642		4	0	1	5
20	**3**	**17**	**0**	**0**	**667**	R. City	**4**	**0**	**0**	**4**
74	44	30	0	0	834		4	0	0	4
39	**10**	**27**	**2**	**0**	**790**	R. City	**5**	**0**	**0**	**5**
							1	0	0	1
						Cover	**1**	**0**	**0**	**1**
44	8	36	0	0	248		8	1	4	13
55	**17**	**38**	**0**	**0**	**254**	R. City	**8**	**1**	**4**	**13**
10	3	7	0	0	129		5	1	0	6
34	**4**	**30**	**0**	**0**	**130**	R. City	**5**	**1**	**0**	**6**
254	106	143	5	0	15,219		41	7	10	58
326	**119**	**186**	**21**	**2**	**15,251**	Rural	**42**	**9**	**8**	**59**
864	530	292	42	3	29,780		33	3	26	62
813	**467**	**292**	**54**	**2**	**29,674**	R. County	**34**	**3**	**26**	**63**
1,064	241	757	66	13	9,323		24	6	6	36
913	**228**	**656**	**29**	**6**	**9,411**	R. City	**26**	**5**	**7**	**38**
1	0	0	1	0	654		1	0	0	1
8	**7**	**1**	**0**	**0**	**651**	R. City	**1**	**0**	**0**	**1**
94	32	58	4	1	2,269		8	1	3	12
82	**18**	**64**	**0**	**2**	**2,215**	R. City	**9**	**1**	**3**	**13**
					(815)		1	0	0	1
					(807)	DNP	**1**	**0**	**0**	**1**
0	0	0	0	0	0		2	1	0	3
0	**0**	**0**	**0**	**0**	**0**	State	**1**	**1**	**0**	**2**
					0		0	0	0	0
10	**1**	**8**	**1**	**0**	**0**	Local	**1**	**0**	**0**	**1**
							1	0	0	1
						Cover	**1**	**0**	**0**	**1**
0	0	0	0	0						
0	**0**	**0**	**0**	**0**		State				
2,023	803	1,107	113	17	42,026		70	11	35	116
1,826	**721**	**1,021**	**84**	**10**	**41,951**	Rural	**74**	**10**	**36**	**120**
331	159	153	19	2	16,202		11	1	6	18
273	**131**	**122**	**20**	**1**	**16,004**	R. County	**11**	**1**	**6**	**18**
31	11	15	5	2	1,213		2	0	0	2
52	**25**	**26**	**1**	**0**	**1,180**	R. City	**2**	**0**	**0**	**2**
112	48	54	10	0	2,289		6	0	0	6
137	**89**	**44**	**4**	**1**	**2,420**	R. City	**6**	**0**	**0**	**6**
0	0	0	0	0	804		2	0	1	3
7	**3**	**4**	**0**	**0**	**808**	R. City	**2**	**0**	**1**	**3**
							0	0	0	0
						Cover	**0**	**0**	**0**	**0**
0	0	0	0	0						
0	**0**	**0**	**0**	**0**		State				
474	218	222	34	4	20,508		21	1	7	29
469	**248**	**196**	**25**	**2**	**20,412**	Rural	**21**	**1**	**7**	**29**
685	340	303	42	41	22,552		25	0	20	45
798	**347**	**396**	**55**	**40**	**23,235**	R. County	**27**	**1**	**18**	**46**

See footnotes at end of table.

Agency Profile

CONTRIBUTOR	Year	Mos. on File	Crime Index Total[1]	Violent Crime Total[2]	Violent Crimes: Murder	Forcible Rape	Robbery	Aggravated Assault
(Bladen County Continued)	1993	12	52	50	1	0	0	49
Bladenboro	**1994**	**12**	**86**	**19**	**0**	**0**	**3**	**16**
	1993	12	104	16	1	2	3	10
Elizabethtown	**1994**	**12**	**95**	**21**	**2**	**0**	**3**	**16**
	1993	12	70	5	0	3	0	2
White Lake	**1994**	**12**	**80**	**9**	**0**	**0**	**0**	**9**
	1993	12	0	0	0	0	0	0
Jones Lake State Park	**1994**	**12**	**1**	**0**	**0**	**0**	**0**	**0**
	1993	12	2	0	0	0	0	0
Singletary Lake State Park	**1994**	**12**	**0**	**0**	**0**	**0**	**0**	**0**
	1993		1,091	249	7	13	11	218
TOTAL BLADEN	**1994**		**1,240**	**229**	**5**	**8**	**20**	**196**
	1993		DNP					
Brunswick County Sheriff	**1994**	**11**	**1,405**	**78**	**12**	**3**	**1**	**62**
	1993	12	388	17	2	1	0	14
Long Beach	**1994**	**12**	**247**	**7**	**0**	**1**	**2**	**4**
	1993		DNP					
Shallotte	**1994**	**7**	**75**	**4**	**0**	**0**	**3**	**1**
	1993	12	108	19	0	2	3	14
Southport	**1994**	**12**	**166**	**38**	**0**	**1**	**2**	**35**
	1993	12	21	1	0	0	0	1
Holden Beach	**1994**	**9**	**26**	**0**	**0**	**0**	**0**	**0**
	1993	12	46	2	0	0	0	2
Boiling Spring Lakes	**1994**	**12**	**59**	**6**	**0**	**3**	**0**	**3**
	1993	3	7	1	0	0	0	1
Yaupon Beach	**1994**	**12**	**90**	**13**	**0**	**0**	**0**	**13**
	1993		DNP					
Sunset Beach	**1994**	**12**	**72**	**2**	**0**	**0**	**0**	**2**
	1993	12	129	5	0	0	2	3
Ocean Isle Beach	**1994**	**12**	**109**	**3**	**0**	**0**	**0**	**3**
	1993	7	3	0	0	0	0	0
Caswell Beach	**1994**		**DNP**					
	1993		Cover					
Bald Head Island	**1994**		**Cover**					
	1993		DNP					
Sandy Creek	**1994**		**DNP**					
	1993	9	53	2	0	0	0	2
Leland	**1994**	**12**	**114**	**10**	**0**	**3**	**3**	**4**
	1993		755	47	2	3	5	37
TOTAL BRUNSWICK	**1994**		**2,363**	**161**	**12**	**11**	**11**	**127**
	1993	12	2,021	136	6	8	19	103
Buncombe County Sheriff	**1994**	**12**	**2,240**	**295**	**4**	**10**	**28**	**253**
	1993	12	5,266	454	9	42	142	261
Asheville	**1994**	**12**	**5,808**	**568**	**12**	**36**	**170**	**350**
	1993	12	79	8	0	1	1	6
Black Mountain	**1994**	**12**	**81**	**8**	**0**	**0**	**4**	**4**
	1993		DNP					
Biltmore Forest	**1994**		**DNP**					
	1993		DNP					
Weaverville	**1994**		**DNP**					
	1993	12	5	0	0	0	0	0
Montreat	**1994**	**12**	**9**	**0**	**0**	**0**	**0**	**0**

(continued)

See footnotes at end of table.

	Property Crimes				Demographic Data		Fulltime Police Employee Data			
Property Crime Total[3]	Breaking and Entering	Larceny	Motor Vehicle Theft	Arson[1]	Estimated Population Coverage	Character	Sworn Officers Male	Sworn Officers Female	Civilians	Total
2	1	0	1	0	1,962		5	0	0	5
67	**24**	**40**	**3**	**2**	**1,966**	R. City	**5**	**0**	**0**	**5**
88	30	53	5	0	3,765		12	0	1	13
74	**30**	**39**	**5**	**1**	**3,840**	R. City	**14**	**0**	**1**	**15**
65	25	36	4	0	368		4	0	0	4
71	**29**	**38**	**4**	**0**	**382**	R. City	**4**	**0**	**0**	**4**
0	0	0	0	0	0		3	0	1	4
1	**0**	**1**	**0**	**0**	**0**	State	**3**	**0**	**2**	**5**
2	0	2	0	0	0		2	2	2	6
0	**0**	**0**	**0**	**0**	**0**	State	**1**	**1**	**1**	**3**
842	396	394	52	41	28,647		51	2	24	77
1,011	**430**	**514**	**67**	**43**	**29,423**	Rural	**54**	**2**	**22**	**78**
					(39,994)		49	8	12	69
1,327	**619**	**603**	**105**	**6**	**41,681**	R. County	**50**	**10**	**11**	**71**
371	153	207	11	5	4,154		10	2	4	16
240	**85**	**150**	**5**	**8**	**4,380**	R. City	**12**	**1**	**4**	**17**
					(1,080)		7	0	0	7
71	**24**	**44**	**3**	**2**	**1,131**	R. City	**7**	**0**	**1**	**8**
89	15	74	0	1	2,402		8	0	1	9
128	**34**	**93**	**1**	**1**	**2,490**	R. City	**7**	**0**	**1**	**8**
20	4	15	1	0	687		6	0	0	6
26	**4**	**22**	**0**	**0**	**728**	R. City	**6**	**0**	**0**	**6**
44	21	22	1	2	1,779		3	1	0	4
53	**20**	**31**	**2**	**1**	**1,861**	R. City	**4**	**1**	**0**	**5**
6	2	3	1	0	780		3	1	0	4
77	**19**	**54**	**4**	**0**	**821**	R. City	**3**	**1**	**0**	**4**
					(724)		4	2	0	6
70	**16**	**53**	**1**	**0**	**752**	R. City	**3**	**2**	**0**	**5**
124	36	87	1	0	578		7	0	0	7
106	**26**	**77**	**3**	**0**	**604**	R. City	**7**	**0**	**0**	**7**
3	1	2	0	0	189		3	0	0	3
					(197)	DNP	**3**	**0**	**0**	**3**
							4	0	0	4
						Cover	**2**	**0**	**0**	**2**
					(252)		1	0	0	1
					(265)	DNP	**0**	**0**	**0**	**0**
51	14	35	2	1	1,900		2	0	0	2
104	**31**	**63**	**10**	**6**	**1,986**	R. City	**5**	**1**	**0**	**6**
708	246	445	17	9	12,469		107	14	17	138
2,202	**878**	**1,190**	**134**	**24**	**56,434**	Rural	**109**	**16**	**17**	**142**
1,885	631	1,138	116	5	101,485		117	12	83	212
1,945	**697**	**1,103**	**145**	**2**	**102,337**	S. County	**116**	**17**	**109**	**242**
4,812	1,148	3,311	353	8	63,905		121	30	44	195
5,240	**1,181**	**3,652**	**407**	**8**	**64,920**	Core City	**132**	**30**	**38**	**200**
71	33	34	4	0	7,117		13	0	4	17
73	**31**	**33**	**9**	**0**	**7,181**	S. City	**14**	**0**	**4**	**18**
					(1,334)		9	1	5	15
					(1,343)	DNP	**9**	**1**	**5**	**15**
					(2,177)		6	0	0	6
					(2,319)	DNP	**7**	**0**	**0**	**7**
5	2	3	0	0	644		5	0	0	5
9	**0**	**9**	**0**	**0**	**531**	S. City	**5**	**0**	**0**	**5**

See footnotes at end of table.

Agency Profile

CONTRIBUTOR	Year	Mos. on File	Crime Index Total[1]	Violent Crime Total[2]	Violent Crimes: Murder	Forcible Rape	Robbery	Aggravated Assault
(Buncombe County Continued)	1993	12	17	6	0	0	1	5
Woodfin	**1994**	**7**	**30**	**2**	**0**	**0**	**0**	**2**
	1993	12	42	1	0	1	0	0
UNC-Asheville	**1994**	**12**	**51**	**0**	**0**	**0**	0	**0**
	1993		DNP					
Asheville Airport	**1994**		**DNP**					
	1993		DNP					
DHR Police-Black Mt.	**1994**	**12**	**17**	**7**	**0**	**0**	**0**	**7**
	1993	12	2	1	0	0	0	1
NC Arboretum	**1994**	**12**	**4**	**0**	**0**	**0**	**0**	**0**
	1993		DNP					
Asheville ABC	**1994**		**DNP**					
	1993	12	1	1	0	0	0	1
Highway Patrol	**1994**	**12**	**1**	**1**	**0**	**0**	**0**	**1**
	1993		7,433	607	15	52	163	377
TOTAL BUNCOMBE	**1994**		**8,241**	**881**	**16**	**46**	**202**	**617**
	1993	12	1,215	108	3	16	9	80
Burke County Sheriff	**1994**	**12**	**1,112**	**107**	**2**	**5**	**7**	**93**
	1993	12	1,250	89	0	4	22	63
Morganton	**1994**	**12**	**1,146**	**79**	**0**	**10**	**18**	**51**
	1993	12	134	9	0	2	0	7
Valdese	**1994**	**12**	**124**	**12**	**1**	**1**	**2**	**8**
	1993	12	16	0	0	0	0	0
Drexel	**1994**	**12**	**21**	**1**	**0**	**0**	**0**	**1**
	1993		DNP					
Glen Alpine	**1994**	**7**	**9**	**0**	**0**	**0**	**0**	**0**
	1993		DNP					
Broughton Hospital	**1994**		**DNP**					
	1993		DNP					
Western Carolina Center	**1994**		**Cover**					
	1993	12	0	0	0	0	0	0
South Mountains State Park	**1994**	**12**	**0**	**0**	**0**	**0**	**0**	**0**
	1993	12	0	0	0	0	0	0
Highway Patrol	**1994**	**12**	**1**	**1**	**0**	**0**	**0**	**1**
	1993		2,615	206	3	22	31	150
TOTAL BURKE	**1994**		**2,413**	**200**	**3**	**16**	**27**	**154**
	1993	12	953	37	1	2	13	21
Cabarrus County Sheriff	**1994**	**12**	**930**	**51**	**1**	**6**	**10**	**34**
	1993	12	1,991	229	4	5	59	161
Concord	**1994**	**12**	**1,778**	**197**	**6**	**5**	**44**	**142**
	1993	12	1,140	148	5	11	56	76
Kannapolis	**1994**	**12**	**1,182**	**120**	**3**	**5**	**43**	**69**
	1993		Cover					
Concord ABC	**1994**		**Cover**					
	1993	12	1	1	0	0	0	1
Highway Patrol	**1994**	**12**	**0**	**0**	**0**	**0**	**0**	**0**
	1993		4,085	415	10	18	128	259
TOTAL CABARRUS	**1994**		**3,890**	**368**	**10**	**16**	**97**	**245**
	1993	12	1,379	128	0	12	15	101
Caldwell County Sheriff	**1994**	**12**	**1,297**	**128**	**4**	**12**	**13**	**99**
	1993	12	159	8	0	1	0	7
Granite Falls	**1994**	**12**	**145**	**7**	**0**	**0**	**0**	**7**

(continued)

See footnotes at end of table.

	Property Crimes				Demographic Data		Fulltime Police Employee Data			
Property Crime Total[3]	Breaking and Entering	Larceny	Motor Vehicle Theft	Arson[1]	Estimated Population Coverage	Character	Sworn Officers Male	Sworn Officers Female	Civilians	Total
11	5	5	1	0	2,797		7	0	0	7
28	**6**	**22**	**0**	**2**	**2,819**	S. City	**7**	**0**	**0**	**7**
41	7	34	0	0	806		6	1	2	9
51	**2**	**49**	**0**	**0**	**817[4]**	State	**7**	**1**	**3**	**11**
					(0)		14	1	0	15
					(0)	DNP	**14**	**1**	**0**	**15**
					(0)		10	0	0	10
10	**1**	**9**	**0**	**0**	**0**	State	**10**	**0**	**1**	**11**
1	0	1	0	0	0		2	1	0	3
4	**2**	**2**	**0**	**0**	**0**	State	**2**	**1**	**0**	**3**
					(0)		1	0	0	1
					(0)	DNP	**2**	**0**	**0**	**2**
0	0	0	0	0						
0	**0**	**0**	**0**	**0**		State				
6,826	1,826	4,526	474	13	176,754		311	46	138	495
7,360	**1,920**	**4,879**	**561**	**12**	**178,605**	Suburban	**325**	**51**	**160**	**536**
1,107	424	620	63	6	54,674		49	2	40	91
1,005	**423**	**534**	**48**	**7**	**55,827**	S. County	**52**	**2**	**40**	**94**
1,161	246	876	39	2	15,257		70	6	18	94
1,067	**214**	**802**	**51**	**1**	**15,540**	S. City	**72**	**6**	**18**	**96**
125	28	92	5	1	3,919		12	0	1	13
112	**24**	**83**	**5**	**1**	**3,978**	S. City	**11**	**0**	**1**	**12**
16	6	7	3	0	1,818		5	0	0	5
20	**4**	**10**	**6**	**0**	**1,914**	S. City	**5**	**0**	**0**	**5**
					(558)		1	0	0	1
9	**4**	**4**	**1**	**0**	**566**	S. City	**1**	**0**	**0**	**1**
					(0)		6	0	0	6
					(0)	DNP	**6**	**0**	**0**	**6**
					(0)		5	0	0	5
						Cover	**4**	**0**	**0**	**4**
0	0	0	0	0	0		3	0	4	7
0	**0**	**0**	**0**	**0**	**0**	State	**3**	**0**	**2**	**5**
0	0	0	0	0						
0	**0**	**0**	**0**	**0**		State				
2,409	704	1,595	110	9	75,668		151	8	63	222
2,213	**669**	**1,433**	**111**	**9**	**77,825**	Suburban	**154**	**8**	**61**	**223**
916	429	442	45	0	47,449		92	15	8	115
879	**400**	**457**	**22**	**5**	**47,537**	S. County	**100**	**15**	**9**	**124**
1,762	481	1,203	78	13	31,747		65	7	18	90
1,581	**376**	**1,121**	**84**	**8**	**32,382**	S. City	**65**	**7**	**23**	**95**
992	318	605	69	11	33,244		64	6	7	77
1,062	**349**	**643**	**70**	**14**	**33,332**	S. City	**66**	**6**	**10**	**82**
							1	0	0	1
						Cover	**1**	**0**	**0**	**1**
0	0	0	0	0						
0	**0**	**0**	**0**	**0**		State				
3,670	1,228	2,250	192	24	112,440		222	28	33	283
3,522	**1,125**	**2,221**	**176**	**27**	**113,251**	Suburban	**232**	**28**	**42**	**302**
1,251	500	691	60	12	49,536		38	2	32	72
1,169	**431**	**674**	**64**	**8**	**49,729**	S. County	**38**	**2**	**32**	**72**
151	32	113	6	2	3,354		10	1	1	12
138	**15**	**113**	**10**	**0**	**3,373**	S. City	**10**	**1**	**1**	**12**

See footnotes at end of table.

Agency Profile

CONTRIBUTOR	Year	Mos. on File	Crime Index Total[1]	Violent Crime Total[2]	Violent Crimes: Murder	Forcible Rape	Robbery	Aggravated Assault
(Caldwell County Continued)	1993	12	1,289	145	1	5	37	102
Lenoir	**1994**	**12**	**1,212**	**143**	**2**	**8**	**25**	**108**
	1993	7	7	1	0	0	0	1
Rhodhiss	**1994**	**12**	**16**	**2**	**0**	**0**	**1**	**1**
	1993	12	92	3	0	1	1	1
Hudson	**1994**	**12**	**94**	**6**	**1**	**1**	**1**	**3**
	1993		2,926	285	1	19	53	212
TOTAL CALDWELL	**1994**		**2,764**	**286**	**7**	**21**	**40**	**218**
	1993	12	99	4	1	0	0	3
Camden County Sheriff	**1994**	**12**	**69**	**1**	**0**	**0**	**1**	**0**
	1993		99	4	1	0	0	3
TOTAL CAMDEN	**1994**		**69**	**1**	**0**	**0**	**1**	**0**
	1993	12	1,001	26	2	2	9	13
Carteret County Sheriff	**1994**	**12**	**936**	**23**	**0**	**2**	**5**	**16**
	1993	12	246	16	1	1	5	9
Beaufort	**1994**	**12**	**219**	**20**	**2**	**0**	**5**	**13**
	1993	12	620	76	0	4	14	58
Morehead City	**1994**	**12**	**767**	**92**	**0**	**4**	**22**	**66**
	1993	12	447	23	0	1	1	21
Atlantic Beach	**1994**	**12**	**293**	**23**	**0**	**1**	**3**	**19**
	1993	12	41	2	0	0	0	2
Newport	**1994**	**12**	**37**	**7**	**0**	**0**	**1**	**6**
	1993	12	21	1	0	0	0	1
Cape Carteret	**1994**	**12**	**33**	**6**	**0**	**0**	**0**	**6**
	1993	12	286	3	0	1	2	0
Emerald Isle	**1994**	**12**	**212**	**6**	**0**	**1**	**2**	**3**
	1993	12	11	0	0	0	0	0
Pine Knoll Shores	**1994**	**12**	**11**	**1**	**0**	**0**	**0**	**1**
	1993	12	28	2	0	0	0	2
Indian Beach	**1994**	**12**	**46**	**0**	**0**	**0**	**0**	**0**
	1993	12	8	0	0	0	0	0
Fort Macon State Park	**1994**	**12**	**4**	**0**	**0**	**0**	**0**	**0**
	1993		Cover					
Carteret County ABC	**1994**		**Cover**					
	1993	12	0	0	0	0	0	0
Highway Patrol	**1994**	**12**	**1**	**1**	**0**	**0**	**0**	**1**
	1993		2,709	149	3	9	31	106
TOTAL CARTERET	**1994**		**2,559**	**179**	**2**	**8**	**38**	**131**
	1993	12	642	146	4	5	12	125
Caswell County Sheriff	**1994**	**12**	**632**	**138**	**6**	**6**	**17**	**109**
	1993		Cover					
Milton	**1994**		**Cover**					
	1993		642	146	4	5	12	125
TOTAL CASWELL	**1994**		**632**	**138**	**6**	**6**	**17**	**109**
	1993	12	1,583	91	2	5	14	70
Catawba County Sheriff	**1994**	**12**	**1,742**	**101**	**6**	**17**	**17**	**61**
	1993	12	386	31	1	2	9	19
Conover	**1994**	**12**	**488**	**21**	**0**	**1**	**8**	**12**
	1993	12	3,416	339	3	25	137	174
Hickory	**1994**	**12**	**3,271**	**415**	**5**	**25**	**176**	**209**
	1993	12	143	24	0	1	1	22
Maiden	**1994**	**12**	**156**	**25**	**0**	**2**	**1**	**22**

(continued)

See footnotes at end of table.

	Property Crimes				Demographic Data		Fulltime Police Employee Data			
Property Crime Total[3]	Breaking and Entering	Larceny	Motor Vehicle Theft	Arson[1]	Estimated Population Coverage	Character	Sworn Officers Male	Sworn Officers Female	Civilians	Total
1,144	241	849	54	11	15,648		44	4	8	56
1,069	**281**	**738**	**50**	**11**	**15,716**	S. City	**43**	**5**	**10**	**58**
6	2	2	2	0	637		1	0	0	1
14	**5**	**8**	**1**	**0**	**645**	S. City	**1**	**0**	**0**	**1**
89	10	74	5	0	2,833		10	0	1	11
88	**22**	**60**	**6**	**0**	**3,034**	S. City	**10**	**0**	**1**	**11**
2,641	785	1,729	127	25	72,008		103	7	42	152
2,478	**754**	**1,593**	**131**	**19**	**72,497**	Suburban	**102**	**8**	**44**	**154**
95	39	53	3	0	5,921		5	1	0	6
68	**29**	**38**	**1**	**0**	**5,974**	R. County	**5**	**1**	**0**	**6**
95	39	53	3	0	5,921		5	1	0	6
68	**29**	**38**	**1**	**0**	**5,974**	Rural	**5**	**1**	**0**	**6**
975	293	630	52	3	35,028		32	1	16	49
913	**382**	**494**	**37**	**3**	**35,135**	R. County	**37**	**1**	**8**	**46**
230	52	171	7	2	3,874		11	1	0	12
199	**36**	**155**	**8**	**2**	**3,966**	R. City	**12**	**1**	**0**	**13**
544	133	384	27	1	6,220		17	3	6	26
675	**167**	**495**	**13**	**1**	**6,440**	R. City	**19**	**4**	**6**	**29**
424	102	311	11	0	2,055		19	4	4	27
270	**64**	**199**	**7**	**5**	**2,090**	R. City	**18**	**3**	**5**	**26**
39	16	18	5	0	2,624		4	0	0	4
30	**7**	**23**	**0**	**0**	**2,761**	R. City	**3**	**1**	**0**	**4**
20	2	18	0	0	1,055		4	1	0	5
27	**7**	**20**	**0**	**0**	**1,142**	R. City	**4**	**1**	**0**	**5**
283	110	165	8	2	2,663		13	1	4	18
206	**66**	**138**	**2**	**1**	**2,842**	R. City	**13**	**2**	**4**	**19**
11	4	7	0	1	1,473		7	1	0	8
10	**3**	**6**	**1**	**0**	**1,498**	R. City	**8**	**1**	**0**	**9**
26	9	17	0	1	167		4	0	0	4
46	**23**	**22**	**1**	**0**	**172**	R. City	**4**	**0**	**0**	**4**
8	0	8	0	0	0		3	1	2	6
4	**0**	**3**	**1**	**0**	**0**	State	**3**	**1**	**3**	**7**
							1	0	0	1
						Cover	**1**	**0**	**0**	**1**
0	0	0	0	0						
0	**0**	**0**	**0**	**0**		State				
2,560	721	1,729	110	10	55,159		115	13	32	160
2,380	**755**	**1,555**	**70**	**12**	**56,046**	Rural	**122**	**15**	**26**	**163**
496	176	291	29	3	20,956		22	0	6	28
494	**176**	**288**	**30**	**29**	**21,211**	R. County	**23**	**0**	**5**	**28**
							0	0	0	0
						Cover	**0**	**0**	**0**	**0**
496	176	291	29	3	20,956		22	0	6	28
494	**176**	**288**	**30**	**29**	**21,211**	Rural	**23**	**0**	**5**	**28**
1,492	625	792	75	1	68,012		74	17	6	97
1,641	**644**	**928**	**69**	**5**	**67,816**	S. County	**83**	**17**	**6**	**106**
355	72	275	8	0	5,613		18	0	1	19
467	**70**	**379**	**18**	**1**	**6,143**	S. City	**18**	**0**	**1**	**19**
3,077	708	2,216	153	28	28,942		80	8	22	110
2,856	**572**	**2,158**	**126**	**27**	**29,206**	S. City	**79**	**7**	**25**	**111**
119	24	89	6	1	2,738		10	2	1	13
131	**25**	**104**	**2**	**0**	**2,758**	S. City	**11**	**2**	**1**	**14**

See footnotes at end of table.

Agency Profile

CONTRIBUTOR	Year	Mos. on File	Crime Index Total[1]	Violent Crime Total[2]	Violent Crimes: Murder	Forcible Rape	Robbery	Aggravated Assault
(Catawba County Continued)	1993	12	759	66	1	4	12	49
Newton	**1994**	**12**	**771**	**49**	**0**	**2**	**19**	**28**
	1993		DNP					
Brookford	**1994**		**DNP**					
	1993	12	49	0	0	0	0	0
Claremont	**1994**	**12**	**35**	**5**	**0**	**1**	**0**	**4**
	1993	12	223	14	1	0	2	11
Longview	**1994**	**12**	**207**	**14**	**0**	**3**	**3**	**8**
	1993	12	15	6	0	0	1	5
Catawba	**1994**	**12**	**31**	**9**	**0**	**0**	**0**	**9**
	1993		DNP					
Catawba County ABC	**1994**		**DNP**					
	1993	12	2	2	0	0	0	2
Highway Patrol	**1994**	**12**	**2**	**2**	**0**	**0**	**0**	**2**
	1993		6,576	573	8	37	176	352
TOTAL CATAWBA	**1994**		**6,703**	**641**	**11**	**51**	**224**	**355**
	1993	12	915	116	6	7	6	97
Chatham County Sheriff	**1994**	**12**	**1,002**	**106**	**2**	**7**	**8**	**89**
	1993	12	568	66	2	3	20	41
Siler City	**1994**	**12**	**542**	**52**	**1**	**6**	**14**	**31**
	1993	12	66	4	0	0	1	3
Pittsboro	**1994**	**12**	**87**	**11**	**0**	**1**	**1**	**9**
	1993		1,549	186	8	10	27	141
TOTAL CHATHAM	**1994**		**1,631**	**169**	**3**	**14**	**23**	**129**
	1993	12	331	39	1	2	3	33
Cherokee County Sheriff	**1994**	**12**	**331**	**17**	**2**	**2**	**2**	**11**
	1993	12	56	17	0	0	0	17
Andrews	**1994**	**12**	**33**	**2**	**0**	**0**	**0**	**2**
	1993	12	136	15	0	0	0	15
Murphy	**1994**	**12**	**204**	**24**	**0**	**0**	**0**	**24**
	1993		523	71	1	2	3	65
TOTAL CHEROKEE	**1994**		**568**	**43**	**2**	**2**	**2**	**37**
	1993	12	160	4	0	1	1	2
Chowan County Sheriff	**1994**	**12**	**166**	**6**	**0**	**0**	**0**	**6**
	1993	12	449	42	0	1	11	30
Edenton	**1994**	**12**	**389**	**60**	**1**	**1**	**7**	**51**
	1993		609	46	0	2	12	32
TOTAL CHOWAN	**1994**		**555**	**66**	**1**	**1**	**7**	**57**
	1993	12	90	2	0	1	0	1
Clay County Sheriff	**1994**	**12**	**129**	**13**	**0**	**1**	**1**	**11**
	1993		90	2	0	1	0	1
TOTAL CLAY	**1994**		**129**	**13**	**0**	**1**	**1**	**11**
	1993	12	2,209	134	11	8	22	93
Cleveland County Sheriff	**1994**	**12**	**2,131**	**171**	**3**	**11**	**28**	**129**
	1993	12	914	137	4	8	27	98
Kings Mountain	**1994**	**12**	**807**	**117**	**0**	**6**	**24**	**87**
	1993	12	1,660	227	4	11	70	142
Shelby	**1994**	**12**	**1,712**	**264**	**5**	**4**	**79**	**176**
	1993	4	28	3	1	0	2	0
Boiling Springs	**1994**	**12**	**94**	**5**	**0**	**0**	**3**	**2**
	1993		DNP					
Lawndale	**1994**		**DNP**					

(continued)

See footnotes at end of table.

	Property Crimes				Demographic Data		Fulltime Police Employee Data			
Property Crime Total[3]	Breaking and Entering	Larceny	Motor Vehicle Theft	Arson[1]	Estimated Population Coverage	Character	Sworn Officers Male	Sworn Officers Female	Civilians	Total
693	149	518	26	2	11,158		28	5	9	42
722	**159**	**535**	**28**	**4**	**11,589**	S. City	**28**	**5**	**9**	**42**
					(448)		1	0	0	1
					(453)	DNP	**1**	**0**	**0**	**1**
49	10	37	2	0	985		5	0	0	5
30	**5**	**23**	**2**	**0**	**1,074**	S. City	**5**	**0**	**0**	**5**
209	62	138	9	1	3,396		12	0	1	13
193	**40**	**143**	**10**	**0**	**3,434**	S. City	**12**	**0**	**0**	**12**
9	6	3	0	0	579		1	0	0	1
22	**17**	**5**	**0**	**2**	**612**	S. City	**1**	**0**	**0**	**1**
					(0)		1	0	0	1
					(0)	DNP	**1**	**0**	**0**	**1**
0	0	0	0	0						
0	**0**	**0**	**0**	**0**		State				
6,003	1,656	4,068	279	33	121,423		230	32	40	302
6,062	**1,532**	**4,275**	**255**	**39**	**122,632**	Suburban	**239**	**31**	**42**	**312**
799	324	448	27	7	33,985		33	4	14	51
896	**360**	**484**	**52**	**4**	**34,006**	S. County	**35**	**5**	**14**	**54**
502	166	318	18	0	4,878		13	0	8	21
490	**181**	**294**	**15**	**0**	**5,157**	S. City	**15**	**3**	**2**	**20**
62	16	45	1	0	1,862		7	0	0	7
76	**13**	**61**	**2**	**0**	**1,886**	S. City	**7**	**0**	**0**	**7**
1,363	506	811	46	7	40,725		53	4	22	79
1,462	**554**	**839**	**69**	**4**	**41,049**	Suburban	**57**	**8**	**16**	**81**
292	160	119	13	5	17,618		12	1	8	21
314	**182**	**119**	**13**	**9**	**17,987**	R. County	**9**	**1**	**9**	**19**
39	11	26	2	0	1,385		4	0	0	4
31	**7**	**23**	**1**	**0**	**1,464**	R. City	**6**	**0**	**0**	**6**
121	31	77	13	2	1,567		8	0	4	12
180	**43**	**130**	**7**	**2**	**1,625**	R. City	**8**	**0**	**4**	**12**
452	202	222	28	7	20,570		24	1	12	37
525	**232**	**272**	**21**	**11**	**21,076**	Rural	**23**	**1**	**13**	**37**
156	84	65	7	1	8,601		12	2	7	21
160	**81**	**71**	**8**	**1**	**8,467**	R. County	**8**	**1**	**7**	**16**
407	100	300	7	0	5,372		14	2	2	18
329	**71**	**253**	**5**	**0**	**5,357**	R. City	**14**	**2**	**2**	**18**
563	184	365	14	1	13,973		26	4	9	39
489	**152**	**324**	**13**	**1**	**13,824**	Rural	**22**	**3**	**9**	**34**
88	48	32	8	0	7,184		8	0	8	16
116	**73**	**39**	**4**	**0**	**7,528**	R. County	**5**	**0**	**8**	**13**
88	48	32	8	0	7,184		8	0	8	16
116	**73**	**39**	**4**	**0**	**7,528**	Rural	**5**	**0**	**8**	**13**
2,075	1,000	981	94	2	58,325		50	6	38	94
1,960	**826**	**1,002**	**132**	**4**	**58,397**	R. County	**51**	**6**	**39**	**96**
777	186	557	34	11	8,914		21	4	6	31
690	**169**	**484**	**37**	**8**	**9,054**	R. City	**21**	**3**	**7**	**31**
1,433	454	938	41	8	15,538		46	5	14	65
1,448	**471**	**915**	**62**	**7**	**16,070**	R. Center	**49**	**4**	**11**	**64**
25	6	18	1	0	2,410		4	0	0	4
89	**21**	**60**	**8**	**0**	**2,472**	R. City	**4**	**0**	**0**	**4**
					(562)		1	0	0	1
					(584)	DNP	**1**	**0**	**0**	**1**

See footnotes at end of table.

Agency Profile

CONTRIBUTOR	Year	Mos. on File	Crime Index Total[1]	Violent Crime Total[2]	Violent Crimes: Murder	Forcible Rape	Robbery	Aggravated Assault
(Cleveland County Continued)	1993		Cover					
Fallston	**1994**		**Cover**					
	1993		DNP					
Grover	**1994**		**Cover**					
	1993	4	0	0	0	0	0	0
Polkville	**1994**	**6**	**0**	**0**	**0**	**0**	**0**	**0**
	1993	12	14	0	0	0	0	0
Crowders Mtn. State Park	**1994**	**12**	**18**	**0**	**0**	**0**	**0**	**0**
	1993		No PD					
Kingstown	**1994**	**12**	**1**	**1**	**0**	**0**	**0**	**1**
	1993		4,825	501	20	27	121	333
TOTAL CLEVELAND	**1994**		**4,763**	**558**	**8**	**21**	**134**	**395**
	1993	12	1,155	156	3	9	16	128
Columbus County Sheriff	**1994**	**12**	**1,256**	**141**	**3**	**16**	**14**	**108**
	1993	12	233	44	1	1	7	35
Chadbourn	**1994**	**12**	**252**	**43**	**0**	**1**	**6**	**36**
	1993	12	64	3	0	0	1	2
Fair Bluff	**1994**	**12**	**48**	**3**	**0**	**0**	**0**	**3**
	1993		DNP					
Tabor City	**1994**	**12**	**258**	**22**	**0**	**2**	**3**	**17**
	1993	12	643	54	0	4	7	43
Whiteville	**1994**	**12**	**819**	**77**	**1**	**0**	**16**	**60**
	1993	12	68	4	0	0	0	4
Lake Waccamaw	**1994**	**12**	**57**	**8**	**0**	**0**	**0**	**8**
	1993		DNP					
Brunswick	**1994**		**DNP**					
	1993		No PD					
Lake Waccamaw State Park	**1994**	**12**	**0**	**0**	**0**	**0**	**0**	**0**
	1993	12	1	1	0	0	0	1
Highway Patrol	**1994**	**12**	**0**	**0**	**0**	**0**	**0**	**0**
	1993		2,164	262	4	14	31	213
TOTAL COLUMBUS	**1994**		**2,690**	**294**	**4**	**19**	**39**	**232**
	1993	12	1,471	160	2	12	13	133
Craven County Sheriff	**1994**	**12**	**1,514**	**156**	**1**	**10**	**22**	**123**
	1993	12	589	55	0	1	11	43
Havelock	**1994**	**12**	607	**55**	**0**	**3**	**8**	**44**
	1993	12	**2,774**	407	1	16	80	310
New Bern	**1994**	**12**	2,406	**345**	**2**	**16**	**110**	**217**
	1993	12	48	7	0	0	1	6
Vanceboro	**1994**	**12**	**45**	**5**	**0**	**0**	**3**	**2**
	1993	12	45	1	0	0	0	1
Trent Woods	**1994**	**12**	70	**1**	**0**	**0**	**0**	**1**
	1993	12	**17**	0	0	0	0	0
River Bend	**1994**	**12**	24	**3**	**0**	**0**	**0**	**3**
	1993	12	4	4	0	0	0	4
Highway Patrol	**1994**	**12**	**1**	**1**	**0**	**0**	**0**	**1**
	1993		4,948	634	3	29	105	497
TOTAL CRAVEN	**1994**		**4,667**	**566**	**3**	**29**	**143**	**391**
	1993	12	10,879	948	27	95	331	495
Cumberland County Sheriff	**1994**	**12**	**10,812**	**902**	**26**	**107**	**286**	**483**
	1993	12	10,189	1,786	30	92	583	1,081
Fayetteville	**1994**	**12**	**10,482**	**1,840**	**15**	**88**	**488**	**1,249**
(continued)								

See footnotes at end of table.

	Property Crimes				Demographic Data		Fulltime Police Employee Data			
Property Crime Total[3]	Breaking and Entering	Larceny	Motor Vehicle Theft	Arson[1]	Estimated Population Coverage	Character	Sworn Officers Male	Sworn Officers Female	Civilians	Total
							0	0	0	0
						Cover	1	0	0	1
					(637)		2	0	0	2
						Cover	0	0	0	0
0	0	0	0	0	359		1	0	0	1
0	0	0	0	0	411	R. City	1	0	0	1
14	1	13	0	0	0		2	1	1	4
18	0	18	0	0	0	State	2	1	2	5
							0	0	0	0
0	0	0	0	0	997	R. City	0	0	0	0
4,324	1,647	2,507	170	21	85,546		127	16	59	202
4,205	1,487	2,479	239	19	87,401	Rural	133	14	60	207
999	463	462	74	10	37,928		35	8	19	62
1,115	529	480	106	14	37,924	R. County	36	8	26	70
189	48	121	20	0	2,034		6	0	2	8
209	46	152	11	0	2,071	R. City	7	0	2	9
61	14	41	6	0	1,078		4	0	0	4
45	14	29	2	0	1,070	R. City	5	0	4	9
					(2,368)		7	0	3	10
236	73	138	25	2	2,360	R. City	7	0	1	8
589	116	452	21	5	5,510		20	3	6	29
742	154	551	37	2	5,513	R. City	22	3	6	31
64	13	49	2	0	910		1	0	0	1
49	9	38	2	0	961	R. City	2	0	0	2
					(306)		1	0	0	1
					(299)	DNP	1	0	0	1
							0	0	0	0
0	0	0	0	0	0	State	1	0	2	3
0	0	0	0	0						
0	0	0	0	0		State				
1,902	654	1,125	123	15	47,460		74	11	30	115
2,396	825	1,388	183	18	49,899	Rural	81	11	41	133
1,311	428	793	90	1	35,548		44	5	40	89
1,358	403	844	111	3	35,515	R. County	45	5	43	93
534	152	357	25	3	16,472		21	1	7	29
552	151	388	13	5	17,062	R. Center	20	1	10	31
2,367	676	1,581	110	11	20,957		52	15	20	87
2,061	595	1,385	81	5	21,106	R. Center	53	14	20	87
41	8	33	0	1	976		2	0	0	2
40	6	34	0	0	1,000	R. City	2	0	0	2
44	8	35	1	0	3,622		3	0	0	3
69	8	59	2	0	3,716	R. City	4	0	0	4
17	7	10	0	0	2,555		3	1	0	4
21	4	17	0	0	2,554	R. City	3	0	0	3
0	0	0	0	0						
0	0	0	0	0		State				
4,314	1,279	2,809	226	16	80,130		125	22	67	214
4,101	1,167	2,727	207	13	80,953	Rural	127	20	73	220
9,931	3,183	5,880	868	97	174,845		260	51	74	385
9,910	3,138	5,858	914	130	170,002	S. County	270	55	78	403
8,403	2,071	5,685	647	59	76,541		194	35	67	296
8,642	2,183	5,810	649	40	87,526	Core City	212	35	74	321

See footnotes at end of table.

Agency Profile

CONTRIBUTOR	Year	Mos. on File	Crime Index Total[1]	Violent Crime Total[2]	Violent Crimes: Murder	Forcible Rape	Robbery	Aggravated Assault
(Cumberland County Continued)	1993	12	830	32	2	0	8	22
Hope Mills	**1994**	**12**	**850**	**80**	**4**	**3**	**24**	**49**
	1993	12	1,304	258	1	8	63	186
Spring Lake	**1994**	**12**	**1,378**	**202**	**2**	**6**	**39**	**155**
	1993	12	121	10	1	0	2	7
Fayetteville St Univ.	**1994**	**12**	**139**	**9**	**0**	**1**	**4**	**4**
	1993		Cover					
Stedman	**1994**		**Cover**					
	1993		DNP					
Cumberland County ABC	**1994**		**DNP**					
	1993		23,323	3,034	61	195	987	1,791
TOTAL CUMBERLAND	**1994**		**23,661**	**3,033**	**47**	**205**	**841**	**1,940**
	1993	12	485	20	2	0	1	17
Currituck County Sheriff	**1994**	**12**	**536**	**22**	**0**	**2**	**2**	**18**
	1993	12	1	1	0	0	0	1
Highway Patrol	**1994**	**12**	**0**	**0**	**0**	**0**	**0**	**0**
	1993		486	21	2	0	1	18
TOTAL CURRITUCK	**1994**		**536**	**22**	**0**	**2**	**2**	**18**
	1993	12	651	24	0	5	0	19
Dare County Sheriff	**1994**	**12**	**627**	**20**	**0**	**2**	**3**	**15**
	1993	12	673	29	0	1	1	27
Kill Devil Hills	**1994**	**12**	**633**	**10**	**0**	**4**	**3**	**3**
	1993	12	89	2	0	0	0	2
Manteo	**1994**	**12**	**107**	**6**	**0**	**0**	**1**	**5**
	1993	12	507	4	1	0	0	3
Nags Head	**1994**	**12**	**475**	**13**	**0**	**2**	**2**	**9**
	1993	12	57	0	0	0	0	0
Southern Shores	**1994**	**12**	**84**	**0**	**0**	**0**	**0**	**0**
	1993	12	205	2	0	0	0	2
Kitty Hawk	**1994**	**12**	**205**	**1**	**0**	**0**	**0**	**1**
	1993	12	2	0	0	0	0	0
Jockey's Ridge State Park	**1994**	**12**	**2**	**0**	**0**	**0**	**0**	**0**
	1993		Cover					
Dare County ABC	**1994**		**Cover**					
	1993		2,184	61	1	6	1	53
TOTAL DARE	**1994**		**2,133**	**50**	**0**	**8**	**9**	**33**
	1993	12	2,364	141	6	19	19	97
Davidson County Sheriff	**1994**	**12**	**2,485**	**204**	**8**	**22**	**16**	**158**
	1993	12	1,672	191	2	9	49	131
Lexington	**1994**	**12**	**1,711**	**183**	**5**	**8**	**56**	**114**
	1993	12	1,589	155	3	4	42	106
Thomasville	**1994**	**12**	**1,433**	**120**	**1**	**1**	**49**	**69**
	1993		DNP					
Denton	**1994**		**DNP**					
	1993		5,625	487	11	32	110	334
TOTAL DAVIDSON	**1994**		**5,629**	**507**	**14**	**31**	**121**	**341**
	1993	12	531	21	1	1	2	17
Davie County Sheriff	**1994**	**12**	**625**	**67**	**0**	**1**	**3**	**63**
	1993	12	296	32	0	0	4	28
Mocksville	**1994**	**12**	**214**	**6**	**0**	**1**	**1**	**4**
	1993	12	32	2	0	0	0	2
Cooleemee	**1994**	**12**	**25**	**2**	**0**	**1**	**1**	**0**

(continued)

See footnotes at end of table.

	Property Crimes				Demographic Data		Fulltime Police Employee Data			
Property Crime Total[3]	Breaking and Entering	Larceny	Motor Vehicle Theft	Arson[1]	Estimated Population Coverage	Character	Sworn Officers Male	Sworn Officers Female	Civilians	Total
798	194	566	38	2	8,808		13	1	7	21
770	**137**	**594**	**39**	**5**	**9,049**	S. City	**12**	**2**	**7**	**21**
1,046	304	701	41	6	8,012		15	0	7	22
1,176	**379**	**760**	**37**	**6**	**8,290**	S. City	**17**	**0**	**7**	**24**
111	17	91	3	1	1,019		13	2	8	23
130	**17**	**111**	**2**	**1**	**976** [4]	State	**14**	**2**	**8**	**24**
							1	0	0	1
						Cover	**1**	**0**	**0**	**1**
					(0)		3	0	0	3
					(0)	DNP	**4**	**0**	**0**	**4**
20,289	5,769	12,923	1,597	165	269,225		499	89	163	751
20,628	**5,854**	**13,133**	**1,641**	**182**	**275,843**	Suburban	**530**	**94**	**174**	**798**
465	177	278	10	0	14,566		23	0	8	31
514	**161**	**344**	**9**	**0**	**14,755**	S. County	**22**	**1**	**3**	**26**
0	0	0	0	0						
0	**0**	**0**	**0**	**0**		State				
465	177	278	10	0	14,566		23	0	8	31
514	**161**	**344**	**9**	**0**	**14,755**	Suburban	**22**	**1**	**3**	**26**
627	200	418	9	0	12,482		42	3	54	99
607	**194**	**397**	**16**	**2**	**12,749**	R. County	**45**	**3**	**62**	**110**
644	172	452	20	3	4,401		19	2	5	26
623	**187**	**418**	**18**	**2**	**4,621**	R. City	**19**	**2**	**5**	**26**
87	21	64	2	0	976		6	0	1	7
101	**26**	**72**	**3**	**0**	**1,004**	R. City	**6**	**0**	**1**	**7**
503	157	337	9	2	1,889		17	0	3	20
462	**175**	**281**	**6**	**1**	**1,918**	R. City	**16**	**0**	**3**	**19**
57	22	35	0	0	1,507		8	1	0	9
84	**37**	**47**	**0**	**0**	**1,629**	R. City	**8**	**1**	**0**	**9**
203	51	150	2	1	2,005		12	1	2	15
204	**65**	**137**	**2**	**1**	**2,082**	R. City	**12**	**1**	**2**	**15**
2	0	2	0	0	0		1	0	4	5
2	**0**	**2**	**0**	**0**	**0**	State	**2**	**0**	**3**	**5**
							1	0	0	1
						Cover	**1**	**0**	**0**	**1**
2,123	623	1,458	42	6	23,260		106	7	69	182
2,083	**684**	**1,354**	**45**	**6**	**24,003**	Rural	**109**	**7**	**76**	**192**
2,223	952	1,118	153	25	97,455		67	6	46	119
2,281	**1,001**	**1,182**	**98**	**24**	**95,769**	S. County	**72**	**6**	**47**	**125**
1,481	441	968	72	10	16,848		61	4	17	82
1,528	**390**	**1,044**	**94**	**17**	**16,883**	S. City	**58**	**4**	**16**	**78**
1,434	485	901	48	7	16,095		48	3	9	60
1,313	**395**	**867**	**51**	**10**	**16,188**	S. City	**49**	**4**	**7**	**60**
					(1,377)		5	1	0	6
					(1,392)	DNP	**6**	**1**	**0**	**7**
5,138	1,878	2,987	273	42	130,398		181	14	72	267
5,122	**1,786**	**3,093**	**243**	**51**	**128,840**	Suburban	**185**	**15**	**70**	**270**
510	184	284	42	1	24,384		32	2	4	38
558	**194**	**321**	**43**	**2**	**24,300**	S. County	**31**	**3**	**4**	**38**
264	64	188	12	0	3,500		10	1	1	12
208	**43**	**156**	**9**	**4**	**3,518**	S. City	**11**	**1**	**1**	**13**
30	5	18	7	0	985		3	0	0	3
23	**5**	**11**	**7**	**1**	**957**	S. City	**3**	**0**	**0**	**3**

See footnotes at end of table.

Agency Profile

CONTRIBUTOR	Year	Mos. on File	Crime Index Total[1]	Violent Crime Total[2]	Violent Crimes: Murder	Forcible Rape	Robbery	Aggravated Assault
(Davie County Continued)	1993		859	55	1	1	6	47
TOTAL DAVIE	**1994**		**864**	**75**	**0**	**3**	**5**	**67**
	1993	12	805	132	7	6	13	106
Duplin County Sheriff	**1994**	**12**	**894**	**147**	**4**	**5**	**4**	**134**
	1993	12	226	34	1	0	10	23
Wallace	**1994**	**12**	**229**	**35**	**2**	**3**	**11**	**19**
	1993	12	2	0	0	0	0	0
Beulaville	**1994**	**5**	**21**	**2**	**0**	**0**	**0**	**2**
	1993		Cover					
Faison	**1994**		**Cover**					
	1993	12	17	1	0	0	0	1
Kenansville	**1994**	**12**	**33**	**1**	**1**	**0**	**0**	**0**
	1993	12	93	19	0	0	2	17
Rose Hill	**1994**	**12**	**89**	**17**	**0**	**1**	**3**	**13**
	1993	12	260	46	2	1	5	38
Warsaw	**1994**	**12**	**259**	**46**	**1**	**3**	**5**	**37**
	1993		Cover					
Magnolia	**1994**		**Cover**					
	1993		DNP					
Calypso	**1994**		**DNP**					
	1993		1,403	232	10	7	30	185
TOTAL DUPLIN	**1994**		**1,525**	**248**	**8**	**12**	**23**	**205**
	1993	12	1,261	122	4	5	16	97
Durham County Sheriff	**1994**	**12**	**1,022**	**176**	**5**	**2**	**9**	**160**
	1993	12	14,980	1,707	26	109	848	724
Durham	**1994**	**12**	**15,550**	**1,729**	**35**	**78**	**848**	**768**
	1993	12	202	17	0	0	3	14
NC Central University	**1994**	**12**	**247**	**14**	**0**	**0**	**7**	**7**
	1993	12	1,163	17	1	1	4	11
Duke University	**1994**	**12**	**1,004**	**22**	**0**	**0**	**10**	**12**
	1993	12	8	0	0	0	0	0
Eno River State Park	**1994**	**12**	**5**	**0**	**0**	**0**	**0**	**0**
	1993		DNP					
Durham County ABC	**1994**		**DNP**					
	1993		17,614	1,863	31	115	871	846
TOTAL DURHAM	**1994**		**17,828**	**1,941**	**40**	**80**	**874**	**947**
	1993	12	657	41	3	6	9	23
Edgecombe County Sheriff	**1994**	**12**	**777**	**39**	**1**	**2**	**10**	**26**
	1993	12	5,523	674	14	25	203	432
Rocky Mount	**1994**	**12**	**5,967**	**659**	**8**	**28**	**260**	**363**
	1993	12	792	139	0	2	27	110
Tarboro	**1994**	**12**	**890**	**134**	**3**	**3**	**16**	**112**
	1993	12	57	21	1	0	2	18
Pinetops	**1994**	**12**	**50**	**17**	**0**	**0**	**1**	**16**
	1993	6	0	0	0	0	0	0
Edgecombe County ABC	**1994**		**No PD**					
	1993		7,029	875	18	33	241	583
TOTAL EDGECOMBE	**1994**		**7,684**	**849**	**12**	**33**	**287**	**517**
	1993	12	3,206	332	4	13	24	291
Forsyth County Sheriff	**1994**	**12**	**3,642**	**296**	**2**	**23**	**39**	**232**
	1993	12	861	62	1	1	17	43
Kernersville	**1994**	**12**	**937**	**104**	**1**	**4**	**18**	**81**

(continued)

See footnotes at end of table.

	Property Crimes				Demographic Data		Fulltime Police Employee Data			
							Sworn Officers			
Property Crime Total[3]	Breaking and Entering	Larceny	Motor Vehicle Theft	Arson[1]	Estimated Population Coverage	Character	Male	Female	Civilians	Total
804	253	490	61	1	28,869		45	3	5	53
789	**242**	**488**	**59**	**7**	**28,775**	Suburban	**45**	**4**	**5**	**54**
673	327	295	51	3	31,287		28	5	17	50
747	**367**	**330**	**50**	**6**	**31,642**	R. County	**28**	**5**	**22**	**55**
192	52	126	14	1	3,304		10	2	2	14
194	**45**	**140**	**9**	**1**	**3,256**	R. City	**9**	**2**	**3**	**14**
2	2	0	0	0	945		4	0	0	4
19	**1**	**18**	**0**	**0**	**958**	R. City	**3**	**0**	**0**	**3**
							2	0	0	2
						Cover	**2**	**0**	**0**	**2**
16	2	13	1	0	864		3	0	0	3
32	**8**	**23**	**1**	**1**	**873**	R. City	**3**	**0**	**0**	**3**
74	10	62	2	0	1,299		3	1	0	4
72	**14**	**56**	**2**	**0**	**1,309**	R. City	**3**	**1**	**0**	**4**
214	58	150	6	0	2,899		10	1	3	14
213	**59**	**146**	**8**	**0**	**2,895**	R. City	**9**	**1**	**3**	**13**
							1	0	0	1
						Cover	**1**	**0**	**0**	**1**
					(495)		1	0	0	1
					(520)	DNP	**1**	**0**	**0**	**1**
1,171	451	646	74	4	40,598		62	9	22	93
1,277	**494**	**713**	**70**	**8**	**40,933**	Rural	**59**	**9**	**28**	**96**
1,139	383	695	61	8	43,310		89	5	187	281
846	**198**	**566**	**82**	**2**	**43,559**	S. County	**91**	**5**	**218**	**314**
13,273	4,851	7,471	951	90	137,144		268	29	55	352
13,821	**4,729**	**7,918**	**1,174**	**83**	**138,055**	Core City	**300**	**41**	**59**	**400**
185	32	151	2	1	1,621		19	2	14	35
233	**43**	**189**	**1**	**2**	**1,844 [4]**	State	**20**	**3**	**16**	**39**
1,146	106	1,025	15	0	4,539		50	8	71	129
982	**92**	**880**	**10**	**5**	**4,377 [4]**	Private	**54**	**8**	**76**	**138**
8	2	6	0	0	0		2	0	2	4
5	**1**	**4**	**0**	**0**	**0**	State	**1**	**2**	**1**	**4**
					(0)		5	0	1	6
					(0)	DNP	**2**	**0**	**0**	**2**
15,751	5,374	9,348	1,029	99	186,614		433	44	330	807
15,887	**5,063**	**9,557**	**1,267**	**92**	**187,835**	Suburban	**468**	**59**	**370**	**897**
616	298	298	20	7	26,157		34	0	27	61
738	**346**	**353**	**39**	**6**	**25,739**	S. County	**35**	**2**	**26**	**63**
4,849	1,356	3,259	234	10	50,734		115	7	35	157
5,308	**1,456**	**3,593**	**259**	**13**	**53,799**	Core City	**125**	**9**	**33**	**167**
653	154	493	6	6	11,103		25	1	8	34
756	**193**	**547**	**16**	**6**	**11,105**	S. City	**25**	**1**	**8**	**34**
36	12	22	2	0	1,514		5	0	3	8
33	**9**	**23**	**1**	**0**	**1,525**	S. City	**6**	**0**	**3**	**9**
0	0	0	0	0	0		0	0	0	0
						No PD	**0**	**0**	**0**	**0**
6,154	1,820	4,072	262	23	89,508		179	8	73	260
6,835	**2,004**	**4,516**	**315**	**25**	**92,168**	Suburban	**191**	**12**	**70**	**273**
2,874	1,033	1,698	143	63	95,175		155	**65**	116	336
3,346	**1,225**	**1,990**	**131**	**89**	**96,520**	S. County	**173**	**34**	**187**	**394**
799	150	606	43	1	12,276		36	1	9	46
833	**168**	**627**	**38**	**14**	**12,498**	S. City	**35**	**0**	**8**	**43**

See footnotes at end of table.

Agency Profile

CONTRIBUTOR	Year	Mos. on File	Crime Index Total[1]	Violent Crime Total[2]	Violent Crimes: Murder	Forcible Rape	Robbery	Aggravated Assault
(Forsyth County Continued)	1993	12	18,331	2,825	36	170	1,053	1,566
Winston-Salem	**1994**	**12**	**19,468**	**2,680**	**41**	**142**	**969**	**1,528**
	1993	12	38	2	0	0	1	1
Winston-Salem State Univ.	**1994**	**12**	**49**	**1**	**0**	**0**	**0**	**1**
	1993	12	286	7	0	0	0	7
Wake Forest University	**1994**	**12**	**231**	**3**	**0**	**1**	**0**	**2**
	1993	12	28	0	0	0	0	0
NC School Of The Arts	**1994**	**12**	**49**	**0**	**0**	**0**	**0**	**0**
	1993		DNP					
Forsyth ABC	**1994**		**DNP**					
	1993	12	1	1	0	0	0	1
Highway Patrol	**1994**	**12**	**0**	**0**	**0**	**0**	**0**	**0**
	1993		22,751	3,229	41	184	1,095	1,909
TOTAL FORSYTH	**1994**		**24,376**	**3,084**	**44**	**170**	**1,026**	**1,844**
	1993	12	835	41	0	0	4	37
Franklin County Sheriff	**1994**	**12**	**801**	**65**	**8**	**5**	**8**	**44**
	1993	12	243	23	1	4	10	8
Louisburg	**1994**	**12**	**250**	**12**	**0**	**1**	**5**	**6**
	1993	12	94	13	1	1	5	6
Franklinton	**1994**	**12**	**95**	**14**	**0**	**1**	**2**	**11**
	1993	9	26	3	0	0	1	2
Youngsville	**1994**	**12**	**30**	**9**	**0**	**0**	**0**	**9**
	1993	12	27	3	0	0	1	2
Bunn	**1994**	**9**	**15**	**3**	**0**	**0**	**1**	**2**
	1993		1,225	83	2	5	21	55
TOTAL FRANKLIN	**1994**		**1,191**	**103**	**8**	**7**	**16**	**72**
	1993		Cover					
Gaston County Sheriff	**1994**		**Cover**					
	1993	12	351	16	0	1	7	8
Belmont	**1994**	**12**	**425**	**35**	**1**	**0**	**12**	**22**
	1993	12	289	26	1	0	8	17
Bessemer City	**1994**	**12**	**300**	**26**	**1**	**0**	**9**	**16**
	1993	12	249	12	0	0	2	10
Cherryville	**1994**	**12**	**241**	**25**	**0**	**4**	**2**	**19**
	1993	12	93	14	0	0	2	12
Dallas	**1994**	**12**	**137**	**17**	**0**	**1**	**2**	**14**
	1993	12	2,420	262	5	15	30	212
Gaston County Police	**1994**	**12**	**2,519**	**312**	**6**	**19**	**33**	**254**
	1993	12	6,139	895	20	25	304	546
Gastonia	**1994**	**12**	**5,702**	**757**	**14**	**27**	**235**	**481**
	1993	12	118	13	0	1	0	12
Stanley	**1994**	**12**	**117**	**9**	**0**	**0**	**0**	**9**
	1993	12	91	10	1	1	2	6
Lowell	**1994**	**12**	**107**	**9**	**1**	**0**	**3**	**5**
	1993	12	249	38	1	1	6	30
Mount Holly	**1994**	**12**	**235**	**29**	**0**	**2**	**7**	**20**
	1993	12	32	3	0	0	0	3
McAdenville	**1994**	**12**	**27**	**4**	**0**	**0**	**1**	**3**
	1993	12	72	4	0	0	2	2
Cramerton	**1994**	**12**	**79**	**9**	**0**	**1**	**0**	**8**
	1993	12	53	8	0	2	1	5
Ranlo	**1994**	**12**	**48**	**3**	**0**	**0**	**0**	**3**

(continued)

See footnotes at end of table.

	Property Crimes				Demographic Data		Fulltime Police Employee Data			
Property Crime Total[3]	Breaking and Entering	Larceny	Motor Vehicle Theft	Arson[1]	Estimated Population Coverage	Character	Sworn Officers Male	Sworn Officers Female	Civilians	Total
15,506	4,783	9,590	1,133	161	158,019		355	52	124	531
16,788	**4,905**	**10,665**	**1,218**	**228**	**158,506**	Core City	**372**	**56**	**126**	**554**
36	9	25	2	0	1,023		8	3	0	11
48	**12**	**32**	**4**	**0**	**969**[4]	State	**8**	**2**	**0**	**10**
279	78	201	0	3	2,853		10	3	10	23
228	**49**	**175**	**4**	**2**	**2,869**[4]	Private	**10**	**3**	**12**	**25**
28	9	19	0	0	282		7	1	0	8
49	**7**	**42**	**0**	**0**	**269**[5]	State	**7**	**1**	**0**	**8**
					(0)		6	0	1	7
					(0)	DNP	**6**	**0**	**1**	**7**
0	0	0	0	0						
0	**0**	**0**	**0**	**0**		State				
19,522	6,062	12,139	1,321	228	269,628		577	125	260	962
21,292	**6,366**	**13,531**	**1,395**	**333**	**271,631**	Suburban	**611**	**96**	**334**	**1041**
794	399	339	56	4	33,044		27	0	27	54
736	**292**	**395**	**49**	**27**	**33,499**	S. County	**29**	**0**	**38**	**67**
220	86	121	13	0	2,958		9	1	1	11
238	**120**	**114**	**4**	**1**	**3,062**	S. City	**11**	**1**	**1**	**13**
81	26	52	3	0	1,991		8	0	1	9
81	**18**	**61**	**2**	**3**	**2,033**	S. City	**8**	**0**	**1**	**9**
23	8	14	1	0	435		4	0	0	4
21	**5**	**16**	**0**	**0**	**448**	S. City	**4**	**1**	**0**	**5**
24	4	18	2	0	366		3	0	0	3
12	**1**	**8**	**3**	**0**	**365**	S. City	**3**	**0**	**0**	**3**
1,142	523	544	75	4	38,794		51	1	29	81
1,088	**436**	**594**	**58**	**31**	**39,407**	Suburban	**55**	**2**	**40**	**97**
							51	18	9	78
						Cover	**50**	**16**	**24**	**90**
335	81	229	25	4	8,179		19	1	5	25
390	**131**	**256**	**3**	**3**	**8,198**	S. City	**20**	**2**	**4**	**26**
263	103	149	11	2	4,888		11	0	5	16
274	**80**	**177**	**17**	**3**	**5,016**	S. City	**10**	**1**	**5**	**16**
237	40	191	6	0	5,440		14	1	3	18
216	**44**	**161**	**11**	**0**	**5,480**	S. City	**13**	**1**	**3**	**17**
79	10	69	0	0	3,005		9	0	3	12
120	**26**	**87**	**7**	**1**	**3,060**	S. City	**9**	**0**	**4**	**13**
2,158	967	1,058	133	25	79,769		88	12	35	135
2,207	**925**	**1,139**	**143**	**29**	**78,327**	S. County	**95**	**12**	**35**	**142**
5,244	1,386	3,590	268	32	55,198		140	15	34	189
4,945	**1,173**	**3,504**	**268**	**33**	**56,219**	Core City	**144**	**14**	**36**	**194**
105	30	69	6	1	3,147		8	0	4	12
108	**25**	**82**	**1**	**2**	**3,188**	S. City	**9**	**0**	**4**	**13**
81	19	57	5	0	2,684		6	0	0	6
98	**29**	**59**	**10**	**0**	**2,684**	S. City	**6**	**0**	**0**	**6**
211	85	119	7	1	7,839		19	0	5	24
206	**57**	**138**	**11**	**3**	**7,939**	S. City	**20**	**0**	**5**	**25**
29	0	26	3	0	820		4	0	0	4
23	**2**	**21**	**0**	**0**	**826**	S. City	**4**	**0**	**0**	**4**
68	20	47	1	0	2,414		8	0	0	8
70	**20**	**48**	**2**	**0**	**2,357**	S. City	**7**	**0**	**0**	**7**
45	4	40	1	1	2,114		6	0	0	6
45	**17**	**27**	**1**	**0**	**2,160**	S. City	**6**	**0**	**0**	**6**

See footnotes at end of table.

Agency Profile

CONTRIBUTOR	Year	Mos. on File	Crime Index Total[1]	Violent Crime Total[2]	Violent Crimes: Murder	Forcible Rape	Robbery	Aggravated Assault
(Gaston County Continued)	1993		DNP					
High Shoals	**1994**	**4**	**4**	**1**	**0**	**0**	**0**	**1**
	1993	12	0	0	0	0	0	0
Highway Patrol	**1994**	**12**	**2**	**2**	**0**	**0**	**0**	**2**
	1993		10,156	1,301	28	46	364	863
TOTAL GASTON	**1994**		**9,943**	**1,238**	**23**	**54**	**304**	**857**
	1993	12	168	14	1	2	0	11
Gates County Sheriff	**1994**	**12**	**114**	**10**	**0**	**1**	**3**	**6**
	1993	12	0	0	0	0	0	0
Merchants Millpond State Park	**1994**	**12**	**0**	**0**	**0**	**0**	**0**	**0**
	1993	12	1	1	0	0	0	1
Highway Patrol	**1994**	**12**	**0**	**0**	**0**	**0**	**0**	**0**
	1993		169	15	1	2	0	12
TOTAL GATES	**1994**		**114**	**10**	**0**	**1**	**3**	**6**
	1993		DNP					
Graham County Sheriff	**1994**		**DNP**					
	1993		0	0	0	0	0	0
TOTAL GRAHAM	**1994**		**0**	**0**	**0**	**0**	**0**	**0**
	1993	12	816	52	2	3	6	41
Granville County Sheriff	**1994**	**12**	**716**	**48**	**6**	**6**	**10**	**26**
	1993	12	794	101	2	4	31	64
Oxford	**1994**	**12**	**711**	**104**	**0**	**5**	**33**	**66**
	1993	12	412	65	1	5	6	53
Butner	**1994**	**12**	**337**	**52**	**0**	**2**	**8**	**42**
	1993	12	126	19	0	1	4	14
Creedmoor	**1994**	**12**	**95**	**11**	**0**	**0**	**4**	**7**
	1993		Cover					
Stovall	**1994**		**Cover**					
	1993		Cover					
Stem	**1994**		**Cover**					
	1993		2,148	237	5	13	47	172
TOTAL GRANVILLE	**1994**		**1,859**	**215**	**6**	**13**	**55**	**141**
	1993	12	487	35	1	1	5	28
Greene County Sheriff	**1994**	**12**	**414**	**28**	**1**	**3**	**6**	**18**
	1993		Cover					
Snow Hill	**1994**		**Cover**					
	1993		487	35	1	1	5	28
TOTAL GREENE	**1994**		**414**	**28**	**1**	**3**	**6**	**18**
	1993	12	3,550	282	3	18	48	213
Guilford County Sheriff	**1994**	**12**	**3,605**	**299**	**1**	**14**	**39**	**245**
	1993	12	205	30	0	1	6	23
Gibsonville	**1994**	**12**	**155**	**25**	**0**	**0**	**3**	**22**
	1993	12	15,303	1,720	27	105	791	797
Greensboro	**1994**	**12**	**16,998**	**2,007**	**21**	**89**	**767**	**1,130**
	1993	12	7,084	934	12	39	291	592
High Point	**1994**	**12**	**6,977**	**1,049**	**14**	**36**	**326**	**673**
	1993	12	308	23	0	0	1	22
NC A & T University	**1994**	**12**	**324**	**30**	**0**	**0**	**11**	**19**
	1993	12	276	14	0	0	5	9
UNC-Greensboro	**1994**	**12**	**314**	**23**	**0**	**1**	**2**	**20**
	1993	12	20	0	0	0	0	0
Piedmont Triad Airport	**1994**	**12**	**25**	**0**	**0**	**0**	**0**	**0**
(continued)								

See footnotes at end of table.

	Property Crimes				Demographic Data		Fulltime Police Employee Data			
Property Crime Total[3]	Breaking and Entering	Larceny	Motor Vehicle Theft	Arson[1]	Estimated Population Coverage	Character	Sworn Officers Male	Sworn Officers Female	Civilians	Total
					(608)		1	0	0	1
3	**0**	**3**	**0**	**0**	**605**	S. City	**1**	**0**	**0**	**1**
0	0	0	0	0						
0	**0**	**0**	**0**	**0**		State				
8,855	2,745	5,644	466	66	175,497		384	47	103	534
8,705	**2,529**	**5,702**	**474**	**74**	**176,059**	Suburban	**394**	**46**	**120**	**560**
154	76	75	3	1	9,558		4	1	0	5
104	**56**	**44**	**4**	**1**	**9,515**	R. County	**4**	**1**	**0**	**5**
0	0	0	0	0	0		2	1	4	7
0	**0**	**0**	**0**	**0**	**0**	State	**2**	**1**	**2**	**5**
0	0	0	0	0						
0	**0**	**0**	**0**	**0**		State				
154	76	75	3	1	9,558		6	2	4	12
104	**56**	**44**	**4**	**1**	**9,515**	Rural	**6**	**2**	**2**	**10**
					(6,677)		25	1	12	38
					(6,934)	DNP	**34**	**4**	**8**	**46**
0	0	0	0	0	0		25	1	12	38
0	**0**	**0**	**0**	**0**	**0**	Rural	**34**	**4**	**8**	**46**
764	399	336	29	5	25,118		25	2	15	42
668	**338**	**310**	**20**	**12**	**25,248**	R. County	**28**	**2**	**15**	**45**
693	155	504	34	2	8,287		25	3	6	34
607	**160**	**411**	**36**	**1**	**8,485**	R. City	**24**	**3**	**6**	**33**
347	88	248	11	1	4,771		38	0	6	44
285	**63**	**215**	**7**	**4**	**4,735**	R. City	**33**	**3**	**6**	**42**
107	34	68	5	0	1,537		7	0	3	10
84	**23**	**57**	**4**	**2**	**1,753**	R. City	**8**	**0**	**2**	**10**
							1	0	0	1
						Cover	**1**	**0**	**0**	**1**
							1	0	0	1
						Cover	**1**	**0**	**0**	**1**
1,911	676	1,156	79	8	39,713		97	5	30	132
1,644	**584**	**993**	**67**	**19**	**40,221**	Rural	**95**	**8**	**29**	**132**
452	244	180	28	1	15,987		17	3	3	23
386	**186**	**170**	**30**	**2**	**15,903**	R. County	**16**	**2**	**8**	**26**
							1	0	0	1
						Cover	**1**	**0**	**0**	**1**
452	244	180	28	1	15,987		18	3	3	24
386	**186**	**170**	**30**	**2**	**15,903**	Rural	**17**	**2**	**8**	**27**
3,268	1,227	1,910	131	17	97,750		148	31	153	332
3,306	**1,152**	**1,986**	**168**	**27**	**100,788**	S. County	**153**	**24**	**182**	**359**
175	48	121	6	2	3,847		9	1	3	13
130	**35**	**93**	**2**	**2**	**3,993**	S. City	**9**	**1**	**3**	**13**
13,583	3,177	9,657	749	96	178,916		370	52	121	543
14,991	**3,245**	**10,787**	**959**	**125**	**181,631**	Core City	**376**	**53**	**129**	**558**
6,150	2,060	3,714	376	48	70,021		156	15	21	192
5,928	**1,896**	**3,596**	**436**	**56**	**70,192**	Core City	**161**	**15**	**22**	**198**
285	23	257	5	1	2,870		19	7	22	48
294	**44**	**243**	**7**	**2**	**2,895[4]**	State	**20**	**5**	**24**	**49**
262	32	223	7	5	3,110		21	4	11	36
291	**26**	**258**	**7**	**6**	**3,200[4]**	State	**22**	**4**	**14**	**40**
20	2	17	1	0	0		15	3	5	23
25	**1**	**24**	**0**	**0**	**0**	Local	**11**	**2**	**5**	**18**

See footnotes at end of table.

Agency Profile

CONTRIBUTOR	Year	Mos. on File	Crime Index Total[1]	Violent Crime Total[2]	Violent Crimes: Murder	Forcible Rape	Robbery	Aggravated Assault
(Guilford County Continued)	1993		DNP					
Greensboro ABC	**1994**		**DNP**					
	1993	12	2	2	0	0	0	2
Highway Patrol	**1994**	**12**	**0**	**0**	**0**	**0**	**0**	**0**
	1993		26,748	3,005	42	163	1,142	1,658
TOTAL GUILFORD	**1994**		**28,398**	**3,433**	**36**	**140**	**1,148**	**2,109**
	1993	12	985	90	2	8	16	64
Halifax County Sheriff	**1994**	**12**	**953**	**118**	**2**	**9**	**21**	**86**
	1993	12	247	20	0	1	3	16
Enfield	**1994**	**12**	**200**	**23**	**1**	**3**	**3**	**16**
	1993	12	1,442	107	0	1	19	87
Roanoke Rapids	**1994**	**12**	**1,158**	**74**	**2**	**1**	**33**	**38**
	1993	12	407	73	0	0	6	67
Scotland Neck	**1994**	**12**	**383**	**88**	**1**	**2**	**17**	**68**
	1993		DNP					
Littleton	**1994**		**DNP**					
	1993	12	306	18	0	0	1	17
Weldon	**1994**	**12**	**174**	**16**	**2**	**2**	**1**	**11**
	1993	12	0	0	0	0	0	0
Medoc Mtn. State Park	**1994**	**12**	**0**	**0**	**0**	**0**	**0**	**0**
	1993		Cover					
Halifax ABC	**1994**		**Cover**					
	1993	12	2	2	0	0	0	2
Highway Patrol	**1994**	**12**	**1**	**1**	**0**	**0**	**0**	**1**
	1993		3,389	310	2	10	45	253
TOTAL HALIFAX	**1994**		**2,869**	**320**	**8**	**17**	**75**	**220**
	1993	12	1,769	202	7	14	28	153
Harnett County Sheriff	**1994**	**12**	**1,860**	**194**	**3**	**22**	**21**	**148**
	1993	12	1,148	150	1	7	35	107
Dunn	**1994**	**12**	**1,133**	**165**	**3**	**5**	**36**	**121**
	1993	12	191	42	1	2	7	32
Angier	**1994**	**12**	**212**	**32**	**0**	**0**	**8**	**24**
	1993	12	103	13	0	0	0	13
Coats	**1994**	**12**	**86**	**13**	**0**	**0**	**0**	**13**
	1993	12	129	13	0	1	3	9
Lillington	**1994**	**12**	**110**	**14**	**0**	**0**	**2**	**12**
	1993	12	223	33	0	0	3	30
Erwin	**1994**	**12**	**214**	**27**	**1**	**1**	**6**	**19**
	1993	12	0	0	0	0	0	0
Raven Rock State Park	**1994**	**12**	**0**	**0**	**0**	**0**	**0**	**0**
	1993	12	58	3	0	0	0	3
Campbell University	**1994**	**12**	**52**	**0**	**0**	**0**	**0**	**0**
	1993	12	1	1	0	0	0	1
Highway Patrol	**1994**	**12**	**0**	**0**	**0**	**0**	**0**	**0**
	1993		3,622	457	9	24	76	348
TOTAL HARNETT	**1994**		**3,667**	**445**	**7**	**28**	**73**	**337**
	1993	8	356	22	0	2	3	17
Haywood County Sheriff	**1994**	**12**	**806**	**64**	**0**	**9**	**5**	**50**
	1993	12	143	6	0	0	0	6
Canton	**1994**	**12**	**144**	**9**	**0**	**0**	**1**	**8**
	1993	12	501	23	1	0	2	20
Waynesville	**1994**	**12**	**437**	**45**	**0**	**2**	**5**	**38**

(continued)

See footnotes at end of table.

	Property Crimes				Demographic Data		Fulltime Police Employee Data			
Property Crime Total[3]	Breaking and Entering	Larceny	Motor Vehicle Theft	Arson[1]	Estimated Population Coverage	Character	Sworn Officers Male	Sworn Officers Female	Civilians	Total
					(0)		1	0	0	1
					(0)	DNP	**1**	**0**	**0**	**1**
0	0	0	0	0						
0	**0**	**0**	**0**	**0**		State				
23,743	6,569	15,899	1,275	169	356,514		739	113	336	1188
24,965	**6,399**	**16,987**	**1,579**	**218**	**362,699**	Suburban	**753**	**104**	**379**	**1236**
895	443	403	49	17	32,800		35	0	35	70
835	**387**	**407**	**41**	**19**	**33,050**	R. County	**42**	**0**	**32**	**74**
227	111	104	12	1	3,135		9	1	4	14
177	**75**	**92**	**10**	**1**	**3,124**	R. City	**10**	**1**	**4**	**15**
1,335	299	986	50	2	16,066		34	0	8	42
1,084	**191**	**851**	**42**	**6**	**16,145**	R. Center	**34**	**0**	**8**	**42**
334	77	240	17	1	2,563		8	0	7	15
295	**73**	**211**	**11**	**3**	**2,576**	R. City	**7**	**0**	**6**	**13**
					(691)		3	0	0	3
					(696)	DNP	**2**	**0**	**0**	**2**
288	82	204	2	5	1,383		6	0	4	10
158	**65**	**89**	**4**	**0**	**1,378**	R. City	**8**	**0**	**4**	**12**
0	0	0	0	0	0		2	0	1	3
0	**0**	**0**	**0**	**0**	**0**	State	**1**	**1**	**2**	**4**
							0	0	0	0
						Cover	**0**	**0**	**0**	**0**
0	0	0	0	0						
0	**0**	**0**	**0**	**0**		State				
3,079	1,012	1,937	130	26	55,947		97	1	59	157
2,549	**791**	**1,650**	**108**	**29**	**56,273**	Rural	**104**	**2**	**56**	**162**
1,567	767	696	104	22	50,602		50	4	35	89
1,666	**698**	**830**	**138**	**16**	**51,325**	R. County	**51**	**4**	**41**	**96**
998	301	647	50	8	8,644		27	3	8	38
968	**243**	**671**	**54**	**19**	**9,470**	R. City	**28**	**3**	**10**	**41**
149	28	115	6	1	2,359		8	0	4	12
180	**54**	**116**	**10**	**3**	**2,391**	R. City	**8**	**0**	**0**	**8**
90	20	66	4	1	1,539		5	0	0	5
73	**19**	**51**	**3**	**0**	**1,569**	R. City	**5**	**0**	**0**	**5**
116	19	93	4	0	2,290		8	0	0	8
96	**15**	**80**	**1**	**0**	**2,312**	R. City	**6**	**0**	**0**	**6**
190	58	124	8	8	4,160		9	0	4	13
187	**50**	**128**	**9**	**5**	**4,195**	R. City	**10**	**0**	**4**	**14**
0	0	0	0	0	0		2	0	2	4
0	**0**	**0**	**0**	**0**	**0**	State	**3**	**0**	**2**	**5**
55	8	46	1	0	1,226		5	4	4	13
52	**8**	**43**	**1**	**1**	**1,297[4]**	Private	**7**	**4**	**4**	**15**
0	0	0	0	0						
0	**0**	**0**	**0**	**0**		State				
3,165	1,201	1,787	177	40	70,820		114	11	57	182
3,222	**1,087**	**1,919**	**216**	**44**	**72,559**	Rural	**118**	**11**	**61**	**190**
334	150	164	20	8	33,813		27	3	1	31
742	**354**	**345**	**43**	**20**	**34,264**	R. County	**27**	**5**	**2**	**34**
137	27	105	5	0	3,762		12	2	3	17
135	**37**	**88**	**10**	**0**	**3,783**	R. City	**13**	**1**	**3**	**17**
478	108	346	24	2	7,608		21	3	0	24
392	**111**	**258**	**23**	**4**	**7,675**	R. City	**21**	**3**	**2**	**26**

See footnotes at end of table.

Agency Profile

CONTRIBUTOR	Year	Mos. on File	Crime Index Total[1]	Violent Crime Total[2]	Violent Crimes: Murder	Forcible Rape	Robbery	Aggravated Assault
(Haywood County Continued)	1993	8	11	0	0	0	0	0
Clyde	**1994**	**12**	**32**	**2**	**0**	**0**	**0**	**2**
	1993	12	45	8	0	1	0	7
Hazelwood	**1994**	**12**	**43**	**4**	**0**	**0**	**0**	**4**
	1993	12	60	3	0	1	0	2
Maggie Valley	**1994**	**12**	**69**	**3**	**0**	**0**	**1**	**2**
	1993	12	1	1	0	0	0	1
Highway Patrol	**1994**	**12**	**0**	**0**	**0**	**0**	**0**	**0**
	1993		1,117	63	1	4	5	53
TOTAL HAYWOOD	**1994**		**1,531**	**127**	**0**	**11**	**12**	**104**
	1993	12	1,091	40	0	8	3	29
Henderson County Sheriff	**1994**	**12**	**928**	**38**	**1**	**11**	**3**	**23**
	1993	12	702	137	0	10	34	93
Hendersonville	**1994**	**12**	**898**	**102**	**6**	**8**	**20**	**68**
	1993	12	10	2	0	1	0	1
Laurel Park	**1994**	**12**	**26**	**0**	**0**	**0**	**0**	**0**
	1993	12	1	1	0	0	0	1
Highway Patrol	**1994**	**12**	**1**	**1**	**0**	**0**	**0**	**1**
	1993		1,804	180	0	19	37	124
TOTAL HENDERSON	**1994**		**1,853**	**141**	**7**	**19**	**23**	**92**
	1993	12	246	12	0	2	3	7
Hertford County Sheriff	**1994**	**12**	**303**	**23**	**1**	**1**	**7**	**14**
	1993	12	434	47	0	2	13	32
Ahoskie	**1994**	**12**	**520**	**42**	**0**	**4**	**14**	**24**
	1993	12	128	16	1	0	3	12
Murfreesboro	**1994**	**12**	**113**	**7**	**0**	**0**	**5**	**2**
	1993	12	22	3	0	0	0	3
Winton	**1994**	**12**	**28**	**0**	**0**	**0**	**0**	**0**
	1993		830	78	1	4	19	54
TOTAL HERTFORD	**1994**		**964**	**72**	**1**	**5**	**26**	**40**
	1993	12	1,169	135	4	7	32	92
Hoke County Sheriff	**1994**	**12**	**1,210**	**129**	**6**	**6**	**25**	**92**
	1993	12	451	23	0	2	10	11
Raeford	**1994**	**12**	**488**	**24**	**0**	**2**	**11**	**11**
	1993		1,620	158	4	9	42	103
TOTAL HOKE	**1994**		**1,698**	**153**	**6**	**8**	**36**	**103**
	1993	12	113	14	0	0	0	14
Hyde County Sheriff	**1994**	**12**	**98**	**7**	**1**	**1**	**1**	**4**
	1993		113	14	0	0	0	14
TOTAL HYDE	**1994**		**98**	**7**	**1**	**1**	**1**	**4**
	1993	12	796	69	0	9	13	47
Iredell County Sheriff	**1994**	**12**	**861**	**82**	**2**	**16**	**16**	**48**
	1993	12	807	106	3	8	17	78
Mooresville	**1994**	**12**	**715**	**78**	**0**	**3**	**28**	**47**
	1993		DNP					
Statesville	**1994**		**DNP**					
	1993	12	43	3	0	0	1	2
Troutman	**1994**	**10**	**40**	**5**	**1**	**1**	**1**	**2**
	1993	12	1	0	0	0	0	0
Duke Power State rec. Area	**1994**	**12**	**2**	**0**	**0**	**0**	**0**	**0**
	1993		DNP					
Statesville ABC	**1994**		**DNP**					
(continued)								

See footnotes at end of table.

	Property Crimes				Demographic Data		Fulltime Police Employee Data			
Property Crime Total[3]	Breaking and Entering	Larceny	Motor Vehicle Theft	Arson[1]	Estimated Population Coverage	Character	Sworn Officers Male	Sworn Officers Female	Civilians	Total
11	5	6	0	0	1,073		3	0	0	3
30	**12**	**18**	**0**	**0**	**1,079**	R. City	**4**	**0**	**0**	**4**
37	17	17	3	1	1,710		6	0	0	6
39	**14**	**25**	**0**	**0**	**1,753**	R. City	**4**	**0**	**0**	**4**
57	8	47	2	3	357		2	1	0	3
66	**17**	**46**	**3**	**0**	**358**	R. City	**2**	**1**	**0**	**3**
0	0	0	0	0						
0	**0**	**0**	**0**	**0**		State				
1,054	315	685	54	14	48,323		71	9	4	84
1,404	**545**	**780**	**79**	**24**	**48,912**	Rural	**71**	**10**	**7**	**88**
1,051	393	577	81	8	63,427		61	13	25	99
890	**339**	**497**	**54**	**7**	**63,966**	R. County	**58**	**13**	**24**	**95**
565	132	397	36	12	7,380		34	1	12	47
796	**126**	**638**	**32**	**8**	**7,913**	R. City	**34**	**2**	**13**	**49**
8	1	7	0	0	1,442		4	0	0	4
26	**8**	**18**	**0**	**1**	**1,474**	R. City	**4**	**0**	**0**	**4**
0	0	0	0	0						
0	**0**	**0**	**0**	**0**		State				
1,624	526	981	117	20	72,249		99	14	37	150
1,712	**473**	**1,153**	**86**	**16**	**73,353**	Rural	**96**	**15**	**37**	**148**
234	104	122	8	0	14,764		11	2	24	37
280	**125**	**147**	**8**	**1**	**14,861**	R. County	**11**	**2**	**21**	**34**
387	128	252	7	6	4,497		13	3	5	21
478	**135**	**333**	**10**	**3**	**4,576**	R. City	**13**	**4**	**4**	**21**
112	31	78	3	0	2,220		9	0	4	13
106	**25**	**73**	**8**	**0**	**2,107**	R. City	**8**	**0**	**4**	**12**
19	6	12	1	1	799		1	0	0	1
28	**5**	**20**	**3**	**0**	**829**	R. City	**1**	**0**	**0**	**1**
752	269	464	19	7	22,280		34	5	33	72
892	**290**	**573**	**29**	**4**	**22,373**	Rural	**33**	**6**	**29**	**68**
1,034	512	459	63	18	20,062		29	3	8	40
1,081	**535**	**461**	**85**	**16**	**20,819**	R. County	**32**	**10**	**11**	**53**
428	108	299	21	2	3,532		12	2	1	15
464	**98**	**346**	**20**	**3**	**3,623**	R. City	**13**	**2**	**1**	**16**
1,462	620	758	84	20	23,594		41	5	9	55
1,545	**633**	**807**	**105**	**19**	**24,442**	Rural	**45**	**12**	**12**	**69**
99	25	70	4	0	5,379		8	1	4	13
91	**23**	**66**	**2**	**4**	**5,391**	R. County	**7**	**0**	**5**	**12**
99	25	70	4	0	5,379		8	1	4	13
91	**23**	**66**	**2**	**4**	**5,391**	Rural	**7**	**0**	**5**	**12**
727	394	260	73	5	64,246		68	16	7	91
779	**403**	**302**	**74**	**5**	**65,145**	R. County	**71**	**17**	**6**	**94**
701	120	555	26	8	10,190		25	1	5	31
637	**90**	**526**	**21**	**2**	**10,569**	R. Center	**26**	**1**	**5**	**32**
					(20,876)		55	5	16	76
					(20,995)	DNP	**57**	**4**	**16**	**77**
40	13	25	2	0	1,553		5	0	0	5
35	**7**	**24**	**4**	**0**	**1,742**	R. City	**5**	**0**	**0**	**5**
1	0	1	0	0	0		2	1	1	4
2	**0**	**2**	**0**	**0**	**0**	State	**2**	**1**	**2**	**5**
					(0)		1	0	0	1
					(0)	DNP	**1**	**0**	**0**	**1**

See footnotes at end of table.

Agency Profile

CONTRIBUTOR	Year	Mos. on File	Crime Index Total[1]	Violent Crime Total[2]	Violent Crimes: Murder	Forcible Rape	Robbery	Aggravated Assault
(Iredell County Continued)	1993	12	3	3	0	0	0	3
Highway Patrol	**1994**	**12**	**0**	**0**	**0**	**0**	**0**	**0**
	1993		1,650	181	3	17	31	130
TOTAL IREDELL	**1994**		**1,618**	**165**	**3**	**20**	**45**	**97**
	1993	12	404	18	0	0	2	16
Jackson County Sheriff	**1994**	**12**	**506**	**34**	**1**	**2**	**1**	**30**
	1993	12	39	2	0	0	1	1
Sylva	**1994**	**12**	**81**	**7**	**0**	**1**	**1**	**5**
	1993	12	116	1	0	1	0	0
Western Carolina Univ.	**1994**	**12**	**129**	**6**	**0**	**2**	**0**	**4**
	1993		559	21	0	1	3	17
TOTAL JACKSON	**1994**		**716**	**47**	**1**	**5**	**2**	**39**
	1993	12	1,832	114	3	11	14	86
Johnston County Sheriff	**1994**	**12**	**1,737**	**91**	**4**	**9**	**32**	**46**
	1993	12	917	71	2	8	27	34
Smithfield	**1994**	**12**	**1,019**	**61**	**0**	**2**	**24**	**35**
	1993	12	314	43	0	2	13	28
Benson	**1994**	**12**	**426**	**85**	**1**	**3**	**14**	**67**
	1993	12	296	17	1	0	11	5
Clayton	**1994**	**11**	**353**	**15**	**0**	**2**	**10**	**3**
	1993	12	43	5	1	0	1	3
Four Oaks	**1994**	**12**	**27**	**4**	**0**	**0**	**2**	**2**
	1993	12	247	18	0	0	11	7
Kenly	**1994**	**12**	**346**	**25**	**0**	**1**	**12**	**12**
	1993	12	49	11	1	0	0	10
Pine Level	**1994**	**12**	**37**	**10**	**0**	**1**	**0**	**9**
	1993	12	43	2	0	0	2	0
Princeton	**1994**	**12**	**37**	**4**	**0**	**0**	**0**	**4**
	1993	12	574	115	0	0	25	90
Selma	**1994**	**12**	**628**	**124**	**0**	**1**	**41**	**82**
	1993		Cover					
Micro	**1994**		**Cover**					
	1993		DNP					
Johnston County ABC	**1994**		**DNP**					
	1993	12	4	4	0	0	0	4
Highway Patrol	**1994**	**12**	**0**	**0**	**0**	**0**	**0**	**0**
	1993		4,319	400	8	21	104	267
TOTAL JOHNSTON	**1994**		**4,610**	**419**	**5**	**19**	**135**	**260**
	1993	6	65	4	0	0	1	3
Jones County Sheriff	**1994**	**12**	**151**	**3**	**0**	**0**	**0**	**3**
	1993		Cover					
Maysville	**1994**		**Cover**					
	1993		Cover					
Pollocksville	**1994**		**Cover**					
	1993	12	1	1	0	0	0	1
Highway Patrol	**1994**	**12**	**0**	**0**	**0**	**0**	**0**	**0**
	1993		66	5	0	0	1	4
TOTAL JONES	**1994**		**151**	**3**	**0**	**0**	**0**	**3**
	1993	12	690	55	2	6	2	45
Lee County Sheriff	**1994**	**12**	**785**	**47**	**1**	**4**	**8**	**34**
	1993	12	2,481	204	2	11	45	146
Sanford	**1994**	**12**	**2,349**	**202**	**5**	**14**	**71**	**112**

(continued)

See footnotes at end of table.

	Property Crimes				Demographic Data		Fulltime Police Employee Data			
Property Crime Total[3]	Breaking and Entering	Larceny	Motor Vehicle Theft	Arson[1]	Estimated Population Coverage	Character	Sworn Officers Male	Sworn Officers Female	Civilians	Total
0	0	0	0	0						
0	**0**	**0**	**0**	**0**		State				
1,469	527	841	101	13	75,989		156	23	29	208
1,453	**500**	**854**	**99**	**7**	**77,456**	Rural	**162**	**23**	**29**	**214**
386	214	160	12	1	20,147		21	4	5	30
472	**253**	**198**	**21**	**12**	**20,344**	R. County	**21**	**9**	**0**	**30**
37	13	24	0	0	1,851		7	1	0	8
74	**27**	**44**	**3**	**0**	**1,897**	R. City	**7**	**1**	**0**	**8**
115	17	98	0	0	2,978		11	2	3	16
123	**23**	**99**	**1**	**1**	**3,026[4]**	State	**11**	**2**	**3**	**16**
538	244	282	12	1	24,976		39	7	8	54
669	**303**	**341**	**25**	**13**	**25,267**	Rural	**39**	**12**	**3**	**54**
1,718	742	812	164	0	60,077		38	3	11	52
1,646	**675**	**823**	**148**	**8**	**58,658**	S. County	**38**	**3**	**12**	**53**
846	203	612	31	2	7,644		26	2	7	35
958	**238**	**686**	**34**	**1**	**10,509**	S. City	**30**	**2**	**6**	**38**
271	87	171	13	1	3,203		14	1	4	19
341	**87**	**242**	**12**	**0**	**3,258**	S. City	**14**	**1**	**4**	**19**
279	44	223	12	1	5,446		19	1	6	26
338	**66**	**259**	**13**	**4**	**5,667**	S. City	**17**	**1**	**5**	**23**
38	15	18	5	0	1,448		2	1	0	3
23	**7**	**14**	**2**	**2**	**1,480**	S. City	**2**	**1**	**0**	**3**
229	63	164	2	1	1,619		6	0	0	6
321	**84**	**223**	**14**	**1**	**1,603**	S. City	**6**	**0**	**0**	**6**
38	15	23	0	1	1,269		2	0	0	2
27	**5**	**21**	**1**	**1**	**1,267**	S. City	**2**	**0**	**0**	**2**
41	14	22	5	0	1,237		3	0	0	3
33	**12**	**20**	**1**	**1**	**1,286**	S. City	**3**	**0**	**0**	**3**
459	92	346	21	0	4,734		18	0	5	23
504	**143**	**340**	**21**	**1**	**4,954**	S. City	**22**	**0**	**5**	**27**
							1	0	0	1
						Cover	**1**	**0**	**0**	**1**
					(0)		1	0	2	3
					(0)	DNP	**1**	**0**	**0**	**1**
0	0	0	0	0						
0	**0**	**0**	**0**	**0**		State				
3,919	1,275	2,391	253	6	86,677		130	8	35	173
4,191	**1,317**	**2,628**	**246**	**19**	**88,682**	Suburban	**136**	**8**	**32**	**176**
61	30	28	3	0	9,461		6	0	5	11
148	**82**	**63**	**3**	**0**	**9,439**	R. County	**6**	**0**	**5**	**11**
							1	0	0	1
						Cover	**1**	**0**	**0**	**1**
							1	0	0	1
						Cover	**1**	**0**	**0**	**1**
0	0	0	0	0						
0	**0**	**0**	**0**	**0**		State				
61	30	28	3	0	9,461		8	0	5	13
148	**82**	**63**	**3**	**0**	**9,439**	Rural	**8**	**0**	**5**	**13**
635	164	428	43	2	22,517		26	0	21	47
738	**251**	**451**	**36**	**10**	**22,892**	R. County	**27**	**0**	**25**	**52**
2,277	531	1,685	61	11	19,617		67	0	14	81
2,147	**459**	**1,591**	**97**	**5**	**19,947**	R. Center	**67**	**0**	**14**	**81**

See footnotes at end of table.

Agency Profile

CONTRIBUTOR	Year	Mos. on File	Crime Index Total[1]	Violent Crime Total[2]	Violent Crimes: Murder	Forcible Rape	Robbery	Aggravated Assault
(Lee County Continued)	1993	12	27	6	1	0	0	5
Broadway	**1994**	**12**	**7**	**0**	**0**	**0**	**0**	**0**
	1993		3,198	265	5	17	47	196
TOTAL LEE	**1994**		**3,141**	**249**	**6**	**18**	**79**	**146**
	1993	12	947	100	6	4	11	79
Lenoir County Sheriff	**1994**	**12**	**1,098**	**154**	**1**	**3**	**16**	**134**
	1993	12	3,036	343	5	20	101	217
Kinston	**1994**	**12**	**2,430**	**394**	**7**	**10**	**118**	**259**
	1993	12	113	15	0	0	5	10
La Grange	**1994**	**12**	**131**	**18**	**1**	**0**	**5**	**12**
	1993	12	20	2	0	0	1	1
Pink Hill	**1994**	**12**	**42**	**2**	**0**	**0**	**0**	**2**
	1993	4	2	0	0	0	0	0
Caswell Center Hospital	**1994**	**12**	**9**	**1**	**0**	**0**	**1**	**0**
	1993		4,118	460	11	24	118	307
TOTAL LENOIR	**1994**		**3,710**	**569**	**9**	**13**	**140**	**407**
	1993	12	1,299	73	3	9	7	54
Lincoln County Sheriff	**1994**	**12**	**1,294**	**93**	**3**	**5**	**9**	**76**
	1993	12	494	13	0	1	4	8
Lincolnton	**1994**	**12**	**550**	**46**	**0**	**4**	**7**	**35**
	1993		1,793	86	3	10	11	62
TOTAL LINCOLN	**1994**		**1,844**	**139**	**3**	**9**	**16**	**111**
	1993	12	517	55	2	5	2	46
McDowell County Sheriff	**1994**	**4**	**154**	**15**	**1**	**3**	**2**	**9**
	1993	12	388	25	0	0	9	16
Marion	**1994**	**12**	**385**	**20**	**0**	**0**	**4**	**16**
	1993	12	38	4	0	0	0	4
Old Fort	**1994**	**12**	**34**	**3**	**0**	**0**	**0**	**3**
	1993	12	0	0	0	0	0	0
Lake James State Park	**1994**	**12**	**0**	**0**	**0**	**0**	**0**	**0**
	1993	12	1	1	0	0	0	1
Highway Patrol	**1994**	**12**	**0**	**0**	**0**	**0**	**0**	**0**
	1993		944	85	2	5	11	67
TOTAL MCDOWELL	**1994**		**573**	**38**	**1**	**3**	**6**	**28**
	1993	12	309	7	1	0	1	5
Macon County Sheriff	**1994**	**12**	**241**	**4**	**0**	**0**	**1**	**3**
	1993		DNP					
Franklin	**1994**	**2**	**10**	**1**	**0**	**0**	**0**	**1**
	1993	12	20	0	0	0	0	0
Highlands	**1994**	**12**	**18**	**0**	**0**	**0**	**0**	**0**
	1993		329	7	1	0	1	5
TOTAL MACON	**1994**		**269**	**5**	**0**	**0**	**1**	**4**
	1993		DNP					
Madison County Sheriff	**1994**		**DNP**					
	1993		DNP					
Marshall	**1994**		**DNP**					
	1993		DNP					
Hot Springs	**1994**		**DNP**					
	1993	12	9	0	0	0	0	0
Mars Hill	**1994**	**12**	**9**	**0**	**0**	**0**	**0**	**0**
	1993	12	25	0	0	0	0	0
Mars Hill College	**1994**	**12**	**19**	**0**	**0**	**0**	**0**	**0**
(continued)								

See footnotes at end of table.

	Property Crimes				Demographic Data		Fulltime Police Employee Data			
Property Crime Total[3]	Breaking and Entering	Larceny	Motor Vehicle Theft	Arson[1]	Estimated Population Coverage	Character	Sworn Officers Male	Sworn Officers Female	Civilians	Total
21	11	10	0	0	1,004		3	0	0	3
7	**6**	**1**	**0**	**0**	**1,038**	R. City	**3**	**0**	**0**	**3**
2,933	706	2,123	104	13	43,138		96	0	35	131
2,892	**716**	**2,043**	**133**	**15**	**43,877**	Rural	**97**	**0**	**39**	**136**
847	335	448	64	7	28,812		39	3	23	65
944	**409**	**475**	**60**	**10**	**29,045**	R. County	**41**	**2**	**24**	**67**
2,693	786	1,800	107	21	25,893		66	11	12	89
2,036	**449**	**1,487**	**100**	**23**	**25,863**	R. Center	**67**	**11**	**12**	**90**
98	35	59	4	1	2,842		5	0	0	5
113	**30**	**80**	**3**	**2**	**2,940**	R. City	**5**	**1**	**0**	**6**
18	12	6	0	0	552		1	0	0	1
40	**33**	**6**	**1**	**0**	**560**	R. City	**1**	**0**	**0**	**1**
2	0	2	0	0	0		5	1	0	6
8	**0**	**8**	**0**	**0**	**0**	State	**5**	**1**	**0**	**6**
3,658	1,168	2,315	175	29	58,099		116	15	35	166
3,141	**921**	**2,056**	**164**	**35**	**58,408**	Rural	**119**	**15**	**36**	**170**
1,226	489	685	52	11	44,829		47	8	10	65
1,201	**417**	**716**	**68**	**15**	**45,696**	S. County	**47**	**7**	**14**	**68**
481	61	398	22	0	7,170		21	3	4	28
504	**67**	**415**	**22**	**0**	**7,378**	S. City	**22**	**3**	**4**	**29**
1,707	550	1,083	74	11	51,999		68	11	14	93
1,705	**484**	**1,131**	**90**	**15**	**53,074**	Suburban	**69**	**10**	**18**	**97**
462	133	296	33	2	30,360		26	2	12	40
139	**44**	**88**	**7**	**1**	**30,557**	R. County	**27**	**4**	**10**	**41**
363	66	285	12	0	4,774		14	5	3	22
365	**97**	**246**	**22**	**3**	**4,761**	R. City	**15**	**2**	**5**	**22**
34	4	23	7	0	866		4	1	0	5
31	**8**	**21**	**2**	**0**	**920**	R. City	**4**	**1**	**0**	**5**
0	0	0	0	0	0		3	0	2	5
0	**0**	**0**	**0**	**0**	**0**	State	**3**	**0**	**2**	**5**
0	0	0	0	0						
0	**0**	**0**	**0**	**0**		State				
859	203	604	52	2	36,000		47	8	17	72
535	**149**	**355**	**31**	**4**	**36,238**	Rural	**49**	**7**	**17**	**73**
302	182	103	17	2	20,663		22	5	1	28
237	**120**	**106**	**11**	**1**	**20,952**	R. County	**20**	**6**	**0**	**26**
					(3,004)		11	1	0	12
9	**2**	**5**	**2**	**0**	**3,036**	R. City	**13**	**0**	**1**	**14**
20	9	11	0	0	993		9	0	0	9
18	**7**	**11**	**0**	**1**	**998**	R. City	**9**	**0**	**0**	**9**
322	191	114	17	2	21,656		42	6	1	49
264	**129**	**122**	**13**	**2**	**24,986**	Rural	**42**	**6**	**1**	**49**
					(14,386)		7	0	3	10
					(14,333)	DNP	**8**	**0**	**3**	**11**
					(820)		2	0	0	2
					(821)	DNP	**2**	**0**	**0**	**2**
					(466)		2	0	0	2
					(523)	DNP	**1**	**0**	**0**	**1**
9	2	7	0	0	843		5	0	0	5
9	**0**	**9**	**0**	**0**	**848**	S. City	**5**	**0**	**0**	**5**
25	6	19	0	0	715		3	1	1	5
19	**7**	**12**	**0**	**0**	**718**[4]	Private	**4**	**1**	**1**	**6**

See footnotes at end of table.

Agency Profile

CONTRIBUTOR	Year	Mos. on File	Crime Index Total[1]	Violent Crime Total[2]	Violent Crimes: Murder	Forcible Rape	Robbery	Aggravated Assault
(Madison County Continued)	1993		34	0	0	0	0	0
TOTAL MADISON	**1994**		**28**	**0**	**0**	**0**	**0**	**0**
	1993	12	612	83	4	6	7	66
Martin County Sheriff	**1994**	**12**	**522**	**88**	**2**	**8**	**0**	**78**
	1993	12	536	61	1	3	10	47
Williamston	**1994**	**12**	**627**	**71**	**2**	**0**	**16**	**53**
	1993		DNP					
Hamilton	**1994**		**DNP**					
	1993		DNP					
Oak City	**1994**		**DNP**					
	1993	12	190	36	0	2	6	28
Robersonville	**1994**	**12**	**136**	**32**	**0**	**1**	**5**	**26**
	1993	12	1	1	0	0	0	1
Highway Patrol	**1994**	**12**	**0**	**0**	**0**	**0**	**0**	**0**
	1993		1,339	181	5	11	23	142
TOTAL MARTIN	**1994**		**1,285**	**191**	**4**	**9**	**21**	**157**
	1993		Cover					
Mecklenburg County Sheriff	**1994**		**Cover**					
	1993	12	49,757	9,724	123	354	3,227	6,020
Charlotte-Mecklenburg[6]	**1994**	**12**	**51,057**	**9,102**	**87**	**350**	**2,713**	**5,952**
	1993	12	3,665	387	6	19	38	324
Meclenburg County Police[6]	**1994**		**No PD**					
	1993	12	707	102	0	1	12	89
Pineville	**1994**	**12**	**755**	**110**	**0**	**7**	**17**	**86**
	1993	12	332	31	0	0	8	23
Cornelius	**1994**	**12**	**407**	**23**	**1**	**1**	**11**	**10**
	1993	12	137	15	0	0	4	11
Davidson	**1994**	**12**	**139**	**5**	**0**	**0**	**1**	**4**
	1993	12	199	15	0	2	1	12
Huntersville	**1994**	**12**	**209**	**19**	**0**	**2**	**6**	**11**
	1993	12	609	57	0	4	8	45
Matthews	**1994**	**12**	**543**	**61**	**2**	**4**	**10**	**45**
	1993	12	320	8	0	2	0	6
UNC-Charlotte	**1994**	**12**	**395**	**7**	**0**	**2**	**2**	**3**
	1993		DNP					
Douglas Airport	**1994**		**DNP**					
	1993		DNP					
Mecklenburg County Parks	**1994**		**Cover**					
	1993	12	59	1	0	0	0	1
Davidson College	**1994**	**12**	**69**	**2**	**0**	**0**	**0**	**2**
	1993	12	21	0	0	0	0	0
Queens College	**1994**	**12**	**23**	**0**	**0**	**0**	**0**	**0**
	1993		DNP					
Mecklenburg County ABC	**1994**		**Cover**					
	1993		55,806	10,340	129	382	3,298	6,531
TOTAL MECKLENBURG	**1994**		**53,597**	**9,329**	**90**	**366**	**2,760**	**6,113**
	1993		DNP					
Mitchell County Sheriff	**1994**		**DNP**					
	1993	12	23	3	0	1	1	1
Spruce Pine	**1994**	**12**	**18**	**1**	**0**	**0**	**0**	**1**
	1993		DNP					
Bakersville	**1994**		**DNP**					

(continued)

See footnotes at end of table.

	Property Crimes				Demographic Data		Fulltime Police Employee Data			
Property Crime Total[3]	Breaking and Entering	Larceny	Motor Vehicle Theft	Arson[1]	Estimated Population Coverage	Character	Sworn Officers Male	Sworn Officers Female	Civilians	Total
34	8	26	0	0	1,558		19	1	4	24
28	**7**	**21**	**0**	**0**	**1,566**	Suburban	**20**	**1**	**4**	**25**
529	298	198	33	2	16,847		12	1	3	16
434	**216**	**195**	**23**	**0**	**16,750**	R. County	**16**	**1**	**2**	**19**
475	103	358	14	0	5,968		16	1	1	18
556	**103**	**443**	**10**	**3**	**5,888**	R. City	**14**	**0**	**1**	**15**
					(549)		0	0	0	0
					(532)	DNP	**0**	**0**	**0**	**0**
					(392)		1	0	0	1
					(387)	DNP	**1**	**0**	**0**	**1**
154	65	83	6	2	1,994		7	0	0	7
104	**36**	**65**	**3**	**1**	**1,925**	R. City	**7**	**0**	**0**	**7**
0	0	0	0	0						
0	**0**	**0**	**0**	**0**		State				
1,158	466	639	53	4	24,809		36	2	4	42
1,094	**355**	**703**	**36**	**4**	**24,563**	Rural	**38**	**1**	**3**	**42**
							362	53	96	511
						Cover	**62**	**10**	**551**	**623**
40,033	10,691	26,370	2,972	388	440,403		786	154	212	1152
41,955	**10,326**	**28,469**	**3,160**	**420**	**508,258**	Core City	**1010**	**197**	**303**	**1510**
3,278	1,289	1,870	119	29	59,344		146	17	18	181
						No PD	**0**	**0**	**0**	**0**
605	82	492	31	3	3,160		16	1	1	18
645	**51**	**562**	**32**	**0**	**3,148**	S. City	**21**	**1**	**7**	**29**
301	41	246	14	1	2,765		14	1	7	22
384	**72**	**301**	**11**	**1**	**4,977**	S. City	**12**	**1**	**6**	**19**
122	32	87	3	1	2,959		9	0	4	13
134	**34**	**98**	**2**	**2**	**3,106**	S. City	**7**	**2**	**4**	**13**
184	43	140	1	0	6,156		12	0	1	13
190	**40**	**142**	**8**	**1**	**6,728**	S. City	**13**	**2**	**1**	**16**
552	133	402	17	3	15,729		21	3	8	32
482	**125**	**335**	**22**	**6**	**16,131**	S. City	**25**	**6**	**10**	**41**
312	54	251	7	5	4,039		21	6	6	33
388	**75**	**307**	**6**	**3**	**3,838**[4]	State	**22**	**5**	**2**	**29**
					(0)		13	7	12	32
					(0)	DNP	**15**	**6**	**20**	**41**
					(0)		21	4	2	27
						Cover	**23**	**4**	**0**	**27**
58	3	54	1	2	1,381		9	0	1	10
67	**17**	**48**	**2**	**0**	**1,356**[4]	Private	**9**	**0**	**1**	**10**
21	6	15	0	0	467		8	1	1	10
23	**3**	**20**	**0**	**0**	**441**[4]	Private	**8**	**1**	**1**	**10**
					(0)		7	1	1	9
						Cover	**7**	**1**	**1**	**9**
45,466	12,374	29,927	3,165	432	536,403		1445	248	370	2063
44,268	**10,743**	**30,282**	**3,243**	**433**	**547,983**	Suburban	**1234**	**236**	**907**	**2377**
					(12,285)		11	4	2	17
					(12,199)	DNP	**11**	**0**	**6**	**17**
20	7	11	2	1	1,874		9	0	4	13
17	**7**	**8**	**2**	**1**	**1,974**	R. City	**9**	**0**	**5**	**14**
					(336)		1	0	1	2
					(337)	DNP	**1**	**0**	**1**	**2**

See footnotes at end of table.

Agency Profile

CONTRIBUTOR	Year	Mos. on File	Crime Index Total[1]	Violent Crime Total[2]	Violent Crimes: Murder	Forcible Rape	Robbery	Aggravated Assault
(Mitchell County Continued)	1993		23	3	0	1	1	1
TOTAL MITCHELL	**1994**		**18**	**1**	**0**	**0**	**0**	**1**
	1993	12	450	56	2	6	7	41
Montgomery County Sheriff	**1994**	**12**	**472**	**58**	**0**	**4**	**5**	**49**
	1993	12	242	14	2	0	3	9
Troy	**1994**	**5**	**117**	**9**	**0**	**0**	**2**	**7**
	1993	12	160	28	1	2	3	22
Biscoe	**1994**	**12**	**130**	**10**	**0**	**1**	**1**	**8**
	1993	12	43	5	0	0	2	3
Candor	**1994**	**12**	**38**	**1**	**0**	**0**	**1**	**0**
	1993	5	28	3	0	0	2	1
Mount Gilead	**1994**	**12**	**35**	**1**	**0**	**0**	**1**	**0**
	1993	12	23	1	0	0	0	1
Star	**1994**	**12**	**12**	**1**	**0**	**0**	**1**	**0**
	1993		946	107	5	8	17	77
TOTAL MONTGOMERY	**1994**		**804**	**80**	**0**	**5**	**11**	**64**
	1993	12	611	105	2	2	11	90
Moore County Sheriff	**1994**	**12**	**641**	**50**	**3**	**2**	**4**	**41**
	1993	12	333	35	0	0	10	25
Aberdeen	**1994**	**12**	**309**	**30**	**0**	**1**	**4**	**25**
	1993	12	44	4	0	0	3	1
Pinehurst[7]	**1994**	**12**	**96**	**2**	**0**	**0**	**2**	**0**
	1993	9	13	3	0	2	0	1
Robbins	**1994**	**12**	**37**	**3**	**0**	**1**	**2**	**0**
	1993	12	894	125	1	2	32	90
Southern Pines	**1994**	**12**	**930**	**110**	**2**	**3**	**27**	**78**
	1993		DNP					
Carthage	**1994**		**DNP**					
	1993		DNP					
Pinebluff	**1994**	**3**	**5**	**1**	**0**	**1**	**0**	**0**
	1993	12	7	1	0	0	0	1
Vass	**1994**	**12**	**1**	**0**	**0**	**0**	**0**	**0**
	1993	12	2	0	0	0	0	0
Whispering Pines	**1994**	**12**	**3**	**0**	**0**	**0**	**0**	**0**
	1993	9	4	0	0	0	0	0
Foxfire Village	**1994**	**12**	**0**	**0**	**0**	**0**	**0**	**0**
	1993	12	0	0	0	0	0	0
Weymouth Woods-Sandhills St Pk	**1994**	**12**	**0**	**0**	**0**	**0**	**0**	**0**
	1993	12	5	0	0	0	0	0
Taylortown	**1994**	**12**	**7**	**2**	**2**	**0**	**0**	**0**
	1993		DNP					
Moore County ABC	**1994**		**DNP**					
	1993	12	1	1	0	0	0	1
Highway Patrol	**1994**	**12**	**0**	**0**	**0**	**0**	**0**	**0**
	1993		1,914	274	3	6	56	209
TOTAL MOORE	**1994**		**2,029**	**198**	**7**	**8**	**39**	**144**
	1993	12	1,352	72	2	4	27	39
Nash County Sheriff	**1994**	**12**	**1,471**	**104**	**2**	**10**	**42**	**50**
	1993	12	135	7	0	0	3	4
Nashville	**1994**	**12**	**125**	**7**	**2**	**0**	**0**	**5**
	1993	12	11	1	0	0	1	0
Spring Hope	**1994**	**12**	**17**	**4**	**0**	**0**	**3**	**1**

(continued)

See footnotes at end of table.

	Property Crimes				Demographic Data		Fulltime Police Employee Data			
Property Crime Total[3]	Breaking and Entering	Larceny	Motor Vehicle Theft	Arson[1]	Estimated Population Coverage	Character	Sworn Officers Male	Sworn Officers Female	Civilians	Total
20	7	11	2	1	1,874		21	4	7	32
17	**7**	**8**	**2**	**1**	**1,974**	Rural	**21**	**0**	**12**	**33**
394	228	150	16	9	15,578		17	4	12	33
414	**237**	**161**	**16**	**17**	**15,414**	R. County	**20**	**4**	**13**	**37**
228	58	152	18	5	3,477		7	1	0	8
108	**25**	**80**	**3**	**0**	**3,483**	R. City	**8**	**1**	**0**	**9**
132	28	99	5	2	1,552		6	0	0	6
120	**29**	**88**	**3**	**1**	**1,558**	R. City	**6**	**0**	**0**	**6**
38	16	16	6	0	739		4	0	0	4
37	**11**	**24**	**2**	**0**	**723**	R. City	**4**	**0**	**0**	**4**
25	14	9	2	3	1,332		5	0	0	5
34	**18**	**13**	**3**	**1**	**1,328**	R. City	**4**	**0**	**0**	**4**
22	9	13	0	0	850		4	0	0	4
11	**2**	**9**	**0**	**2**	**836**	R. City	**4**	**0**	**0**	**4**
839	353	439	47	19	23,528		43	5	12	60
724	**322**	**375**	**27**	**21**	**23,342**	Rural	**46**	**5**	**13**	**64**
506	205	247	54	7	37,047		42	6	17	65
591	**236**	**284**	**71**	**2**	**36,889**	R. County	**41**	**6**	**17**	**64**
298	59	225	14	2	2,919		17	0	2	19
279	**53**	**217**	**9**	**2**	**2,949**	R. City	**17**	**0**	**2**	**19**
40	17	22	1	0	5,947		17	0	5	22
94	**22**	**65**	**7**	**0**	**6,639**	R. City	**18**	**0**	**5**	**23**
10	4	3	3	0	1,001		6	0	0	6
34	**16**	**13**	**5**	**0**	**1,008**	R. City	**6**	**0**	**1**	**7**
769	270	465	34	6	9,438		27	1	5	33
820	**273**	**517**	**30**	**5**	**9,480**	R. City	**25**	**3**	**5**	**33**
					(1,132)		4	0	0	4
					(1,275)	DNP	**4**	**0**	**0**	**4**
					(898)		1	1	0	2
4	**2**	**2**	**0**	**2**	**945**	R. City	**1**	**1**	**0**	**2**
6	2	4	0	2	673		3	0	0	3
1	**1**	**0**	**0**	**0**	**703**	R. City	**3**	**0**	**0**	**3**
2	1	1	0	0	1,433		6	0	0	6
3	**1**	**2**	**0**	**0**	**1,543**	R. City	**6**	**0**	**0**	**6**
4	0	4	0	0	361		2	0	0	2
0	**0**	**0**	**0**	**0**	**364**	R. City	**2**	**0**	**0**	**2**
0	0	0	0	0	0		1	1	0	2
0	**0**	**0**	**0**	**0**	**0**	State	**1**	**1**	**3**	**5**
5	1	4	0	0	568		1	0	0	1
5	**4**	**1**	**0**	**0**	**672**	R. City	**1**	**0**	**0**	**1**
					(0)		2	0	0	2
					(0)	DNP	**2**	**0**	**0**	**2**
0	0	0	0	0						
0	**0**	**0**	**0**	**0**		State				
1,640	559	975	106	17	59,387		129	9	29	167
1,831	**608**	**1,101**	**122**	**11**	**61,192**	Rural	**127**	**11**	**33**	**171**
1,280	496	689	95	21	37,536		35	0	24	59
1,367	**552**	**710**	**105**	**17**	**35,959**	S. County	**43**	**2**	**33**	**78**
128	21	99	8	1	3,710		7	0	1	8
118	**23**	**86**	**9**	**0**	**3,749**	S. City	**8**	**0**	**1**	**9**
10	6	3	1	0	1,234		6	0	0	6
13	**4**	**7**	**2**	**0**	**1,267**	S. City	**6**	**0**	**0**	**6**

See footnotes at end of table.

Agency Profile

CONTRIBUTOR	Year	Mos. on File	Crime Index Total[1]	Violent Crime Total[2]	Violent Crimes: Murder	Forcible Rape	Robbery	Aggravated Assault
(Nash County Continued)	1993	12	44	1	0	0	0	1
Bailey	**1994**	**12**	**44**	**1**	**0**	**0**	**1**	**0**
	1993	12	38	15	1	0	1	13
Battleboro	**1994**	**12**	**14**	**2**	**0**	**0**	**1**	**1**
	1993	12	35	6	1	0	1	4
Middlesex	**1994**	**12**	**36**	**2**	**0**	**0**	**1**	**1**
	1993		DNP					
Sharpsburg	**1994**	**12**	**158**	**12**	**0**	**0**	**4**	**8**
	1993	12	35	6	0	0	0	6
Whitakers	**1994**	**12**	**32**	**6**	**0**	**0**	**4**	**2**
	1993		DNP					
Nash County ABC	**1994**		**DNP**					
	1993	12	1	1	0	0	0	1
Highway Patrol	**1994**	**12**	**0**	**0**	**0**	**0**	**0**	**0**
	1993		1,651	109	4	4	33	68
TOTAL NASH	**1994**		**1,897**	**138**	**4**	**10**	**56**	**68**
	1993	12	2,559	322	0	19	17	286
New Hanover County Sheriff	**1994**	**12**	**2,797**	**333**	**2**	**13**	**28**	**290**
	1993	12	579	77	2	0	5	70
Carolina Beach	**1994**	**12**	**465**	**35**	**0**	**2**	**7**	**26**
	1993	12	6,829	767	7	38	279	443
Wilmington	**1994**	**12**	**6,881**	**672**	**2**	**32**	**233**	**405**
	1993	12	312	11	0	1	1	9
Wrightsville Beach	**1994**	**12**	**359**	**20**	**0**	**2**	**0**	**18**
	1993		DNP					
Kure Beach	**1994**		**DNP**					
	1993	12	274	2	0	0	2	0
UNC-Wilmington	**1994**	**12**	**272**	**5**	**0**	**0**	**0**	**5**
	1993	7	5	1	0	0	1	0
New Hanover Airport	**1994**	**12**	**7**	**1**	**0**	**0**	**1**	**0**
	1993	12	3	0	0	0	0	0
Carolina Beach State Park	**1994**	**12**	**9**	**0**	**0**	**0**	**0**	**0**
	1993		10,561	1,180	9	58	305	808
TOTAL NEW HANOVER	**1994**		**10,790**	**1,066**	**4**	**49**	**269**	**744**
	1993	12	381	71	2	6	7	56
Northampton County Sheriff	**1994**	**12**	**376**	**64**	**4**	**3**	**7**	**50**
	1993		DNP					
Rich Square	**1994**		**DNP**					
	1993	12	18	5	0	0	0	5
Conway	**1994**	**12**	**6**	**2**	**0**	**0**	**2**	**0**
	1993		DNP					
Gaston	**1994**		**DNP**					
	1993		DNP					
Jackson	**1994**		**DNP**					
	1993		DNP					
Seaboard	**1994**		**DNP**					
	1993	12	57	7	0	0	2	5
Woodland	**1994**	**12**	**46**	**12**	**0**	**0**	**1**	**11**
	1993		DNP					
Severn	**1994**		**DNP**					
	1993	12	62	4	0	1	1	2
Garysburg	**1994**	**12**	**64**	**6**	**0**	**0**	**1**	**5**
(continued)								

See footnotes at end of table.

	Property Crimes				Demographic Data		Fulltime Police Employee Data			
Property Crime Total[3]	Breaking and Entering	Larceny	Motor Vehicle Theft	Arson[1]	Estimated Population Coverage	Character	Sworn Officers Male	Sworn Officers Female	Civilians	Total
43	14	20	9	0	554		2	0	0	2
43	**10**	**24**	**9**	**0**	**541**	S. City	**2**	**0**	**0**	**2**
23	8	12	3	0	518		3	0	0	3
12	**2**	**8**	**2**	**0**	**527**	S. City	**2**	**1**	**0**	**3**
29	9	20	0	1	738		3	0	0	3
34	**7**	**26**	**1**	**0**	**922**	S. City	**4**	**0**	**0**	**4**
					(1,778)		4	0	0	4
146	**33**	**106**	**7**	**0**	**1,742**	S. City	**4**	**0**	**0**	**4**
29	15	13	1	0	862		3	0	0	3
26	**6**	**20**	**0**	**0**	**868**	S. City	**2**	**0**	**1**	**3**
					(0)		0	0	0	0
					(0)	DNP	**1**	**0**	**0**	**1**
0	0	0	0	0						0
0	**0**	**0**	**0**	**0**		State				**0**
1,542	569	856	117	23	45,152		63	0	25	88
1,759	**637**	**987**	**135**	**17**	**45,575**	Suburban	**72**	**3**	**35**	**110**
2,237	591	1,527	119	1	61,271		155	20	47	222
2,464	**593**	**1,712**	**159**	**1**	**63,194**	S. County	**151**	**23**	**57**	**231**
502	125	367	10	1	4,291		16	3	6	25
430	**100**	**317**	**13**	**5**	**4,273**	S. City	**16**	**3**	**6**	**25**
6,062	1,531	4,156	375	49	56,690		131	17	30	178
6,209	**1,605**	**4,196**	**408**	**62**	**57,531**	Core City	**131**	**14**	**12**	**157**
301	58	238	5	0	3,045		18	1	6	25
339	**79**	**253**	**7**	**0**	**3,052**	S. City	**18**	**1**	**6**	**25**
					(642)		5	0	0	5
					(693)	DNP	**5**	**0**	**0**	**5**
272	15	255	2	5	1,989		14	6	7	27
267	**26**	**241**	**0**	**3**	**1,847** [4]	State	**15**	**5**	**7**	**27**
4	0	2	2	0	0		11	1	0	12
6	**0**	**4**	**2**	**1**	**0**	Local	**11**	**0**	**0**	**11**
3	0	3	0	0	0		2	2	3	7
9	**2**	**7**	**0**	**0**	**0**	State	**3**	**2**	**3**	**8**
9,381	2,320	6,548	513	56	127,286		352	50	99	501
9,724	**2,405**	**6,730**	**589**	**72**	**129,897**	Suburban	**350**	**48**	**91**	**489**
310	138	161	11	14	14,310		13	2	17	32
312	**155**	**142**	**15**	**7**	**14,177**	R. County	**15**	**2**	**17**	**34**
					(1,064)		2	0	0	2
					(1,047)	DNP	**2**	**0**	**0**	**2**
13	4	9	0	0	770		1	0	0	1
4	**1**	**3**	**0**	**0**	**761**	R. City	**1**	**0**	**0**	**1**
					(1,020)		2	0	0	2
					(1,049)	DNP	**2**	**0**	**0**	**2**
					(633)		1	0	0	1
					(575)	DNP	**1**	**0**	**0**	**1**
					(805)		2	0	0	2
					(776)	DNP	**2**	**0**	**0**	**2**
50	22	26	2	0	755		1	0	0	1
34	**9**	**25**	**0**	**0**	**750**	R. City	**1**	**0**	**0**	**1**
					(256)		1	0	0	1
					(251)	DNP	**1**	**0**	**0**	**1**
58	30	25	3	0	1,119		3	0	0	3
58	**24**	**31**	**3**	**1**	**1,105**	R. City	**3**	**0**	**0**	**3**

See footnotes at end of table.

Agency Profile

CONTRIBUTOR	Year	Mos. on File	Crime Index Total[1]	Violent Crime Total[2]	Violent Crimes: Murder	Forcible Rape	Robbery	Aggravated Assault
(Northampton County Continued)	1993		DNP					
Northampton County ABC	**1994**		**DNP**					
	1993		518	87	2	7	10	68
TOTAL NORTHAMPTON	**1994**		**492**	**84**	**4**	**3**	**11**	**66**
	1993	12	2,898	104	2	20	34	48
Onslow County Sheriff	**1994**	**9**	**2,359**	**87**	**3**	**22**	**28**	**34**
	1993	12	3,528	310	3	25	101	181
Jacksonville	**1994**	**12**	**3,125**	**271**	**4**	**26**	**88**	**153**
	1993	12	99	3	0	0	0	3
Holly Ridge	**1994**	**12**	**36**	**7**	**0**	**0**	**1**	**6**
	1993	12	56	3	0	0	2	1
Richlands	**1994**	**12**	**51**	**9**	**0**	**0**	**3**	**6**
	1993	12	45	0	0	0	0	0
Swansboro	**1994**	**12**	**37**	**0**	**0**	**0**	**0**	**0**
	1993		Cover					
Albert J Ellis Airport	**1994**		**Cover**					
	1993	12	3	0	0	0	0	0
Hammocks Beach State Park	**1994**	**12**	**0**	**0**	**0**	**0**	**0**	**0**
	1993	12	107	6	0	0	0	6
North Topsail Beach	**1994**	**12**	**97**	**6**	**0**	**0**	**0**	**6**
	1993		6,736	426	5	45	137	239
TOTAL ONSLOW	**1994**		**5,705**	**380**	**7**	**48**	**120**	**205**
	1993	12	1,340	39	1	4	8	26
Orange County Sheriff	**1994**	**12**	**1,336**	**37**	**1**	**5**	**15**	**16**
	1993	12	2,699	319	1	15	100	203
Chapel Hill	**1994**	**12**	**2,734**	**264**	**2**	**11**	**78**	**173**
	1993	12	609	49	1	0	6	42
Hillsborough	**1994**	**12**	**582**	**37**	**1**	**1**	**10**	**25**
	1993	12	1,004	83	3	2	31	47
Carrboro [8]	**1994**	**12**	**951**	**98**	**0**	**9**	**28**	**61**
	1993	12	838	23	0	0	3	20
UNC-Chapel Hill	**1994**	**12**	**850**	**22**	**0**	**0**	**8**	**14**
	1993	12	189	0	0	0	0	0
UNC Hospitals	**1994**	**12**	**221**	**0**	**0**	**0**	**0**	**0**
	1993		6,679	513	6	21	148	338
TOTAL ORANGE	**1994**		**6,674**	**458**	**4**	**26**	**139**	**289**
	1993	12	357	22	0	1	2	19
Pamlico County Sheriff	**1994**	**12**	**278**	**5**	**0**	**2**	**1**	**2**
	1993		Cover					
Oriental	**1994**		**Cover**					
	1993		357	22	0	1	2	19
TOTAL PAMLICO	**1994**		**278**	**5**	**0**	**2**	**1**	**2**
	1993	12	177	6	0	0	0	6
Pasquotank County Sheriff	**1994**	**12**	**204**	**3**	**0**	**0**	**0**	**3**
	1993	12	1,220	144	3	7	35	99
Elizabeth City	**1994**	**12**	**1,355**	**172**	**0**	**8**	**40**	**124**
	1993	12	89	18	0	1	0	17
Elizabeth City State Univ.	**1994**	**12**	**74**	**6**	**0**	**0**	**1**	**5**
	1993		1,486	168	3	8	35	122
TOTAL PASQUOTANK	**1994**		**1,633**	**181**	**0**	**8**	**41**	**132**
	1993	12	686	163	4	5	1	153
Pender County Sheriff	**1994**	**12**	**742**	**102**	**0**	**11**	**7**	**84**
(continued)								

See footnotes at end of table.

	Property Crimes				Demographic Data		Fulltime Police Employee Data			
Property Crime Total[3]	Breaking and Entering	Larceny	Motor Vehicle Theft	Arson[1]	Estimated Population Coverage	Character	Sworn Officers Male	Sworn Officers Female	Civilians	Total
					(0)		1	0	0	1
					(0)	DNP	**1**	**0**	**0**	**1**
431	194	221	16	14	16,954		27	2	17	46
408	**189**	**201**	**18**	**8**	**16,793**	Rural	**29**	**2**	**17**	**48**
2,794	898	1,751	145	16	66,349		61	5	51	117
2,272	**686**	**1,417**	**169**	**8**	**66,791**	S. County	**62**	**5**	**50**	**117**
3,218	778	2,292	148	8	53,786		74	18	23	115
2,854	**779**	**1,963**	**112**	**22**	**56,899**	Core City	**78**	**18**	**23**	**119**
96	60	36	0	0	705		3	0	0	3
29	**10**	**16**	**3**	**0**	**734**	S. City	**3**	**1**	**0**	**4**
53	13	39	1	0	1,169		3	1	0	4
42	**12**	**29**	**1**	**1**	**1,207**	S. City	**4**	**0**	**0**	**4**
45	13	29	3	0	1,257		4	0	0	4
37	**5**	**29**	**3**	**0**	**1,374**	S. City	**4**	**0**	**0**	**4**
							6	0	0	6
						Cover	**6**	**0**	**0**	**6**
3	0	3	0	0	0		2	0	1	3
0	**0**	**0**	**0**	**0**	**0**	State	**2**	**0**	**3**	**5**
101	32	67	2	3	986		5	1	1	7
91	**32**	**57**	**2**	**3**	**1,013**	S. City	**8**	**1**	**1**	**10**
6,310	1,794	4,217	299	27	124,252		158	25	76	259
5,325	**1,524**	**3,511**	**290**	**34**	**128,018**	Suburban	**167**	**25**	**77**	**269**
1,301	499	737	65	5	41,758		72	3	11	86
1,299	**508**	**694**	**97**	**4**	**41,509**	S. County	**74**	**3**	**15**	**92**
2,380	516	1,766	98	14	32,367		63	9	22	94
2,470	**451**	**1,918**	**101**	**9**	**33,838**	S. City	**67**	**11**	**19**	**97**
560	78	466	16	3	4,376		14	1	1	16
545	**128**	**399**	**18**	**2**	**4,888**	S. City	**17**	**1**	**1**	**19**
921	174	709	38	0	12,786		24	3	2	29
853	**158**	**666**	**29**	**2**	**13,052**	S. City	**25**	**3**	**2**	**30**
815	83	722	10	0	9,172		21	9	16	46
828	**31**	**785**	**12**	**4**	**9,080[4]**	State	**22**	**10**	**23**	**55**
189	0	189	0	0	0		11	1	7	19
221	**0**	**221**	**0**	**0**	**0**	State	**16**	**3**	**7**	**26**
6,166	1,350	4,589	227	22	100,459		205	26	59	290
6,216	**1,276**	**4,683**	**257**	**21**	**102,367**	Suburban	**221**	**31**	**67**	**319**
335	152	170	13	3	11,449		9	1	9	19
273	**138**	**129**	**6**	**1**	**11,577**	R. County	**10**	**1**	**10**	**21**
							1	0	0	1
						Cover	**1**	**0**	**0**	**1**
335	152	170	13	3	11,449		10	1	9	20
273	**138**	**129**	**6**	**1**	**11,577**	Rural	**11**	**1**	**10**	**22**
171	112	42	17	0	17,160		13	1	2	16
201	**147**	**48**	**6**	**0**	**15,872**	R. County	**14**	**1**	**1**	**16**
1,076	281	766	29	8	14,094		36	0	7	43
1,183	**309**	**840**	**34**	**2**	**15,981**	R. Center	**45**	**1**	**7**	**53**
71	37	33	1	1	771		9	2	3	14
68	**51**	**17**	**0**	**0**	**862[4]**	State	**7**	**2**	**2**	**11**
1,318	430	841	47	9	32,025		58	3	12	73
1,452	**507**	**905**	**40**	**2**	**32,715**	Rural	**66**	**4**	**10**	**80**
523	176	302	45	5	27,643		24	5	19	48
640	**253**	**335**	**52**	**3**	**28,427**	R. County	**23**	**5**	**18**	**46**

See footnotes at end of table.

Agency Profile

CONTRIBUTOR	Year	Mos. on File	Crime Index Total[1]	Violent Crime Total[2]	Violent Crimes: Murder	Forcible Rape	Robbery	Aggravated Assault
(Pender County Sheriff)	1993	12	244	11	1	1	3	6
Burgaw	**1994**	**12**	**211**	**13**	**0**	**0**	**2**	**11**
	1993	12	19	2	0	0	0	2
Topsail Beach	**1994**	**12**	**23**	**0**	**0**	**0**	**0**	**0**
	1993	12	120	14	0	0	0	14
Surf City	**1994**	**12**	**122**	**8**	**0**	**0**	**0**	**8**
	1993		Cover					
Atkinson	**1994**		**Cover**					
	1993	12	1	1	0	0	0	1
Highway Patrol	**1994**	**12**	**0**	**0**	**0**	**0**	**0**	**0**
	1993		1,070	191	5	6	4	176
TOTAL PENDER	**1994**		**1,098**	**123**	**0**	**11**	**9**	**103**
	1993	12	128	3	0	0	0	3
Perquimans County Sheriff	**1994**	**12**	**106**	**2**	**0**	**1**	**0**	**1**
	1993	12	278	32	1	0	1	30
Hertford	**1994**	**12**	**200**	**27**	**0**	**0**	**9**	**18**
	1993	10	1	0	0	0	0	0
Winfall	**1994**	**2**	**1**	**1**	**0**	**0**	**1**	**0**
	1993		407	35	1	0	1	33
TOTAL PERQUIMANS	**1994**		**307**	**30**	**0**	**1**	**10**	**19**
	1993	12	498	74	0	4	4	66
Person County Sheriff	**1994**	**12**	**404**	**35**	**2**	**5**	**3**	**25**
	1993	12	570	84	0	5	14	65
Roxboro	**1994**	**12**	**569**	**84**	**2**	**4**	**27**	**51**
	1993		1,068	158	0	9	18	131
TOTAL PERSON	**1994**		**973**	**119**	**4**	**9**	**30**	**76**
	1993	12	2,024	189	5	17	21	146
Pitt County Sheriff	**1994**	**12**	**2,181**	**181**	**6**	**9**	**29**	**137**
	1993	12	391	104	0	1	5	98
Ayden	**1994**	**12**	**330**	**74**	**0**	**1**	**10**	**63**
	1993	12	316	68	1	0	10	57
Farmville	**1994**	**12**	**289**	**64**	**0**	**2**	**12**	**50**
	1993	12	5,560	692	5	52	244	391
Greenville	**1994**	**12**	**5,131**	**513**	**13**	**28**	**204**	**268**
	1993	12	112	19	0	0	0	19
Bethel	**1994**	**12**	**104**	**22**	**0**	**1**	**3**	**18**
	1993	12	151	22	0	1	2	19
Grifton	**1994**	**12**	**122**	**15**	**0**	**0**	**3**	**12**
	1993	12	78	2	1	0	1	0
Winterville	**1994**	**12**	**132**	**17**	**0**	**0**	**3**	**14**
	1993	12	414	16	0	2	3	11
East Carolina Univ.	**1994**	**12**	**397**	**11**	**0**	**1**	**3**	**7**
	1993		DNP					
Pitt County ABC	**1994**		**DNP**					
	1993	12	1	1	0	0	0	1
Highway Patrol	**1994**	**12**	**0**	**0**	**0**	**0**	**0**	**0**
	1993		9,047	1,113	12	73	286	742
TOTAL PITT	**1994**		**8,686**	**897**	**19**	**42**	**267**	**569**
	1993	12	155	15	0	2	1	12
Polk County Sheriff	**1994**	**12**	**277**	**21**	**3**	**2**	**1**	**15**
	1993	12	92	18	0	2	1	15
Tryon	**1994**	**12**	**69**	**13**	**0**	**0**	**2**	**11**

(continued)

See footnotes at end of table.

	Property Crimes				Demographic Data		Fulltime Police Employee Data			
Property Crime Total[3]	Breaking and Entering	Larceny	Motor Vehicle Theft	Arson[1]	Estimated Population Coverage	Character	Sworn Officers Male	Sworn Officers Female	Civilians	Total
233	25	199	9	0	2,194		6	0	0	6
198	**27**	**160**	**11**	**1**	**2,971**	R. City	**6**	**1**	**0**	**7**
17	5	12	0	0	373		5	1	0	6
23	**2**	**20**	**1**	**1**	**383**	R. City	**4**	**1**	**0**	**5**
106	50	53	3	0	1,020		7	0	1	8
114	**53**	**58**	**3**	**1**	**1,082**	R. City	**6**	**0**	**0**	**6**
							0	0	0	0
						Cover	**1**	**0**	**0**	**1**
0	0	0	0	0						
0	**0**	**0**	**0**	**0**		State				
879	256	566	57	5	31,230		42	6	20	68
975	**335**	**573**	**67**	**6**	**32,863**	Rural	**40**	**7**	**18**	**65**
125	77	47	1	1	7,742		6	0	1	7
104	**69**	**32**	**3**	**0**	**7,758**	R. County	**5**	**1**	**0**	**6**
246	117	125	4	2	2,216		7	1	0	8
173	**67**	**101**	**5**	**0**	**2,322**	R. City	**9**	**0**	**1**	**10**
1	1	0	0	0	478		1	0	0	1
0	**0**	**0**	**0**	**0**	**485**	R. City	**1**	**0**	**0**	**1**
372	195	172	5	3	10,436		14	1	1	16
277	**136**	**133**	**8**	**0**	**10,565**	Rural	**15**	**1**	**1**	**17**
424	159	250	15	5	23,447		21	4	25	50
369	**106**	**241**	**22**	**3**	**23,483**	R. County	**25**	**4**	**31**	**60**
486	122	336	28	3	7,322		22	1	1	24
485	**149**	**316**	**20**	**6**	**7,280**	R. City	**27**	**1**	**3**	**31**
910	281	586	43	8	30,769		43	5	26	74
854	**255**	**557**	**42**	**9**	**30,763**	Rural	**52**	**5**	**34**	**91**
1,835	889	857	89	22	46,488		71	11	91	173
2,000	**1,031**	**887**	**82**	**19**	**46,610**	S. County	**62**	**10**	**115**	**187**
287	56	217	14	0	5,071		15	0	4	19
256	**54**	**188**	**14**	**2**	**5,059**	S. City	**14**	**1**	**5**	**20**
248	80	152	16	4	4,560		14	2	4	20
225	**99**	**110**	**16**	**1**	**4,589**	S. City	**16**	**1**	**4**	**21**
4,868	1,322	3,243	303	8	44,292		97	19	29	145
4,618	**1,458**	**2,908**	**252**	**30**	**45,958**	S. City	**99**	**17**	**29**	**145**
93	39	50	4	1	1,895		5	0	0	5
82	**30**	**46**	**6**	**1**	**1,901**	S. City	**7**	**0**	**1**	**8**
129	47	78	4	2	2,463		5	0	1	6
107	**49**	**54**	**4**	**0**	**2,539**	S. City	**5**	**0**	**0**	**5**
76	23	49	4	1	3,223		5	0	0	5
115	**25**	**86**	**4**	**1**	**3,421**	S. City	**8**	**0**	**0**	**8**
398	45	351	2	0	5,407		28	4	18	50
386	**28**	**354**	**4**	**2**	**5,300** [4]	State	**20**	**5**	**20**	**45**
					(0)		1	0	0	1
					(0)	DNP	**1**	**0**	**0**	**1**
0	0	0	0	0						
0	**0**	**0**	**0**	**0**		State				
7,934	2,501	4,997	436	38	113,399		241	36	147	424
7,789	**2,774**	**4,633**	**382**	**56**	**115,377**	Suburban	**232**	**34**	**174**	**440**
140	62	68	10	2	12,818		14	2	13	29
256	**116**	**130**	**10**	**3**	**12,869**	R. County	**16**	**1**	**14**	**31**
74	32	39	3	0	1,705		8	1	4	13
56	**16**	**38**	**2**	**1**	**1,710**	R. City	**9**	**0**	**4**	**13**

See footnotes at end of table.

Agency Profile

CONTRIBUTOR	Year	Mos. on File	Crime Index Total[1]	Violent Crime Total[2]	Violent Crimes: Murder	Forcible Rape	Robbery	Aggravated Assault
(Polk County Continued)	1993	8	9	2	0	0	0	2
Saluda	**1994**	**12**	**1**	**0**	**0**	**0**	**0**	**0**
	1993		Cover					
Columbus	**1994**		**Cover**					
	1993		256	35	0	4	2	29
TOTAL POLK	**1994**		**347**	**34**	**3**	**2**	**3**	**26**
	1993	12	1,907	138	3	6	17	112
Randolph County Sheriff	**1994**	**12**	**2,149**	**121**	**7**	**12**	**12**	**90**
	1993	12	1,506	118	1	2	47	68
Asheboro	**1994**	**12**	**1,490**	**112**	**3**	**1**	**29**	**79**
	1993	12	130	9	1	0	3	5
Liberty	**1994**	**12**	**161**	**12**	**1**	**1**	**4**	**6**
	1993	12	85	6	0	0	3	3
Ramseur	**1994**	**12**	**75**	**6**	**0**	**0**	**0**	**6**
	1993	12	127	16	0	0	1	15
Randleman	**1994**	**12**	**126**	**12**	**0**	**0**	**0**	**12**
	1993	12	274	7	0	0	4	3
Archdale	**1994**	**12**	**235**	**13**	**2**	**1**	**3**	**7**
	1993		DNP					
Seagrove	**1994**		**DNP**					
	1993	12	0	0	0	0	0	0
Highway Patrol	**1994**	**12**	**1**	**1**	**0**	**0**	**0**	**1**
	1993		4,029	294	5	8	75	206
TOTAL RANDOLPH	**1994**		**4,237**	**277**	**13**	**15**	**48**	**201**
	1993	12	504	90	7	1	6	76
Richmond County Sheriff	**1994**	**12**	**981**	**94**	**2**	**5**	**13**	**74**
	1993	6	9	4	0	0	2	2
Ellerbe	**1994**	**6**	**39**	**8**	**0**	**0**	**2**	**6**
	1993	12	594	81	1	3	16	61
Hamlet	**1994**	**12**	**551**	**55**	**0**	**3**	**15**	**37**
	1993	12	1,112	191	2	0	14	175
Rockingham	**1994**	**12**	**1,031**	**139**	**3**	**2**	**15**	**119**
	1993	12	1	1	0	0	0	1
Highway Patrol	**1994**	**12**	**0**	**0**	**0**	**0**	**0**	**0**
	1993		2,220	367	10	4	38	315
TOTAL RICHMOND	**1994**		**2,602**	**296**	**5**	**10**	**45**	**236**
	1993	12	1,240	181	19	7	13	142
Robeson County Sheriff	**1994**	**12**	**1,471**	**196**	**15**	**7**	**13**	**161**
	1993	12	2,273	187	4	2	76	105
Lumberton	**1994**	**12**	**2,348**	**189**	**4**	**7**	**66**	**112**
	1993	12	272	46	1	1	9	35
Maxton	**1994**	**12**	**180**	**39**	**1**	**0**	**5**	**33**
	1993	12	373	84	1	4	12	67
Red Springs	**1994**	**12**	**369**	**47**	**1**	**4**	**4**	**38**
	1993	12	181	14	0	2	5	7
Saint Pauls	**1994**	**12**	**104**	**11**	**0**	**0**	**1**	**10**
	1993	12	208	39	1	2	11	25
Fairmont	**1994**	**12**	**330**	**44**	**0**	**2**	**6**	**36**
	1993	5	21	0	0	0	0	0
Parkton	**1994**	**12**	**43**	**4**	**1**	**0**	**1**	**2**
	1993	12	265	25	0	1	3	21
Pembroke	**1994**	**12**	**322**	**47**	**0**	**3**	**7**	**37**

(continued)

See footnotes at end of table.

	Property Crimes				Demographic Data		Fulltime Police Employee Data			
Property Crime Total[3]	Breaking and Entering	Larceny	Motor Vehicle Theft	Arson[1]	Estimated Population Coverage	Character	Sworn Officers Male	Sworn Officers Female	Civilians	Total
7	3	4	0	0	565		2	0	0	2
1	**0**	**1**	**0**	**0**	**551**	R. City	**2**	**0**	**0**	**2**
							4	0	0	4
						Cover	**4**	**0**	**0**	**4**
221	97	111	13	2	15,088		28	3	17	48
313	**132**	**169**	**12**	**4**	**15,130**	Rural	**31**	**1**	**18**	**50**
1,769	781	903	85	4	78,849		63	8	20	91
2,028	**825**	**1,115**	**88**	**8**	**80,639**	S. County	**63**	**8**	**24**	**95**
1,388	326	992	70	3	17,049		43	2	5	50
1,378	**327**	**972**	**79**	**3**	**17,564**	S. City	**42**	**2**	**5**	**49**
121	43	75	3	0	2,078		8	0	0	8
149	**62**	**80**	**7**	**3**	**2,228**	S. City	**8**	**0**	**0**	**8**
79	8	68	3	0	1,196		6	0	0	6
69	**17**	**43**	**9**	**1**	**1,618**	S. City	**6**	**0**	**0**	**6**
111	42	65	4	0	2,825		8	1	0	9
114	**38**	**72**	**4**	**0**	**2,941**	S. City	**8**	**1**	**0**	**9**
267	100	161	6	3	7,263		15	0	5	20
222	**57**	**151**	**14**	**1**	**7,718**	S. City	**15**	**0**	**5**	**20**
					(241)		1	0	0	1
					(241)	DNP	**2**	**0**	**0**	**2**
0	0	0	0	0						
0	**0**	**0**	**0**	**0**		State				
3,735	1,300	2,264	171	10	109,260		144	11	30	185
3,960	**1,326**	**2,433**	**201**	**16**	**112,708**	Suburban	**144**	**11**	**34**	**189**
414	152	231	31	0	27,666		33	0	18	51
887	**441**	**406**	**40**	**7**	**27,349**	R. County	**32**	**0**	**18**	**50**
5	1	4	0	1	1,149		0	0	0	0
31	**14**	**16**	**1**	**0**	**1,147**	R. City	**1**	**0**	**0**	**1**
513	138	357	18	6	6,805		16	1	5	22
496	**182**	**304**	**10**	**6**	**6,722**	R. City	**17**	**0**	**5**	**22**
921	253	621	47	1	9,584		23	0	5	28
892	**222**	**628**	**42**	**6**	**9,564**	R. City	**23**	**0**	**6**	**29**
0	0	0	0	0						
0	**0**	**0**	**0**	**0**		State				
1,853	544	1,213	96	8	45,204		72	1	28	101
2,306	**859**	**1,354**	**93**	**19**	**44,782**	Rural	**73**	**0**	**29**	**102**
1,059	583	379	97	14	73,026		66	3	13	82
1,275	**723**	**475**	**77**	**14**	**73,706**	R. County	**66**	**1**	**15**	**82**
2,086	599	1,354	133	11	18,865		59	6	10	75
2,159	**656**	**1,346**	**157**	**17**	**19,238**	R. Center	**59**	**6**	**10**	**75**
226	62	151	13	6	2,609		8	0	4	12
141	**47**	**87**	**7**	**6**	**2,657**	R. City	**9**	**0**	**2**	**11**
289	91	186	12	5	3,857		12	1	4	17
322	**98**	**209**	**15**	**3**	**3,876**	R. City	**12**	**2**	**4**	**18**
167	34	126	7	1	2,061		8	1	4	13
93	**13**	**71**	**9**	**0**	**2,110**	R. City	**7**	**2**	**4**	**13**
169	38	117	14	3	2,543		8	3	4	15
286	**101**	**167**	**18**	**2**	**2,565**	R. City	**8**	**3**	**4**	**15**
21	7	11	3	1	358		2	0	0	2
39	**11**	**27**	**1**	**1**	**364**	R. City	**2**	**0**	**0**	**2**
240	94	120	26	5	2,367		10	1	3	14
275	**89**	**166**	**20**	**5**	**2,411**	R. City	**9**	**1**	**4**	**14**

See footnotes at end of table.

Agency Profile

CONTRIBUTOR	Year	Mos. on File	Crime Index Total[1]	Violent Crime Total[2]	Violent Crimes: Murder	Forcible Rape	Robbery	Aggravated Assault
(Robeson County Continued)	1993	12	125	14	0	0	3	11
Rowland	**1994**	**12**	**87**	**11**	**1**	**0**	**8**	**2**
	1993	12	61	3	0	0	0	3
Pembroke State Univ.	**1994**	**12**	**62**	**1**	**0**	**0**	**0**	**1**
	1993		No PD					
Lumber River State Park	**1994**	**12**	**0**	**0**	**0**	**0**	**0**	**0**
	1993	12	1	1	0	0	0	1
Highway Patrol	**1994**	**12**	**1**	**1**	**0**	**0**	**0**	**1**
	1993		5,020	594	26	19	132	417
TOTAL ROBESON	**1994**		**5,317**	**590**	**23**	**23**	**111**	**433**
	1993	12	1,532	209	4	14	15	176
Rockingham County Sheriff	**1994**	**12**	**1,604**	**229**	**4**	**14**	**31**	**180**
	1993	12	977	77	2	0	19	56
Eden	**1994**	**12**	**1,151**	**105**	**1**	**3**	**37**	**64**
	1993	12	139	22	0	1	2	19
Madison	**1994**	**12**	**211**	**32**	**0**	**2**	**1**	**29**
	1993	12	80	9	0	0	1	8
Mayodan	**1994**	**12**	**100**	**9**	**0**	**0**	**1**	**8**
	1993	12	1,072	63	2	4	27	30
Reidsville	**1994**	**12**	**1,180**	**170**	**3**	**4**	**39**	**124**
	1993	12	7	0	0	0	0	0
Stoneville	**1994**		**DNP**					
	1993	12	1	1	0	0	0	1
Highway Patrol	**1994**	**12**	**0**	**0**	**0**	**0**	**0**	**0**
	1993		3,808	381	8	19	64	290
TOTAL ROCKINGHAM	**1994**		**4,246**	**545**	**8**	**23**	**109**	**405**
	1993	12	1,758	173	5	15	27	126
Rowan County Sheriff	**1994**	**12**	**1,782**	**163**	**3**	**12**	**15**	**133**
	1993	11	148	7	0	1	0	6
China Grove	**1994**	**12**	**112**	**14**	**0**	**1**	**7**	**6**
	1993	4	30	1	0	0	0	1
East Spencer	**1994**		**DNP**					
	1993	12	47	2	1	0	1	0
Landis	**1994**	**12**	**67**	**4**	**0**	**1**	**1**	**2**
	1993	12	2,892	318	7	11	108	192
Salisbury	**1994**	**12**	**2,654**	**284**	**8**	**10**	**76**	**190**
	1993	12	34	0	0	0	0	0
Rockwell	**1994**	**12**	**30**	**0**	**0**	**0**	**0**	**0**
	1993	12	280	25	0	3	14	8
Spencer	**1994**	**12**	**240**	**16**	**1**	**2**	**3**	**10**
	1993	12	15	0	0	0	0	0
Cleveland	**1994**	**12**	**9**	**0**	**0**	**0**	**0**	**0**
	1993	12	1	1	0	0	0	1
Highway Patrol	**1994**	**12**	**0**	**0**	**0**	**0**	**0**	**0**
	1993		5,205	527	13	30	150	334
TOTAL ROWAN	**1994**		**4,894**	**481**	**12**	**26**	**102**	**341**
	1993	12	1,032	95	5	3	7	80
Rutherford County Sheriff	**1994**	**12**	**998**	**53**	**3**	**4**	**7**	**39**
	1993	12	487	45	0	1	15	29
Forest City	**1994**	**12**	**456**	**54**	**3**	**2**	**14**	**35**
	1993	12	174	9	0	2	4	3
Rutherfordton	**1994**	**12**	**184**	**5**	**0**	**1**	**0**	**4**

(continued)

See footnotes at end of table.

	Property Crimes				Demographic Data		Fulltime Police Employee Data			
Property Crime Total[3]	Breaking and Entering	Larceny	Motor Vehicle Theft	Arson[1]	Estimated Population Coverage	Character	Sworn Officers Male	Sworn Officers Female	Civilians	Total
111	41	66	4	1	1,110		5	0	4	9
76	**21**	**46**	**9**	**0**	**1,122**	R. City	**5**	**0**	**4**	**9**
58	25	32	1	0	735		9	1	3	13
61	**12**	**46**	**3**	**0**	**742[4]**	State	**9**	**1**	**3**	**13**
							0	0	0	0
0	**0**	**0**	**0**	**0**	**0**	State	**2**	**0**	**1**	**3**
0	0	0	0	0						
0	**0**	**0**	**0**	**0**		State				
4,426	1,574	2,542	310	47	107,531		187	16	49	252
4,727	**1,771**	**2,640**	**316**	**48**	**108,791**	Rural	**188**	**16**	**51**	**255**
1,323	490	758	75	8	51,267		63	8	19	90
1,375	**505**	**785**	**85**	**9**	**51,466**	R. County	**61**	**10**	**20**	**91**
900	197	651	52	3	15,068		39	5	5	49
1,046	**259**	**730**	**57**	**5**	**15,341**	R. Center	**43**	**5**	**6**	**54**
117	21	92	4	1	2,327		13	1	1	15
179	**42**	**130**	**7**	**1**	**2,357**	R. City	**13**	**1**	**1**	**15**
71	11	59	1	2	2,455		10	1	2	13
91	**15**	**72**	**4**	**1**	**2,514**	R. City	**11**	**1**	**2**	**14**
1,009	226	744	39	5	13,985		42	1	7	50
1,010	**204**	**762**	**44**	**5**	**14,121**	R. Center	**42**	**2**	**9**	**53**
7	2	5	0	0	1,104		2	2	0	4
					(1,098)	DNP	**2**	**1**	**0**	**3**
0	0	0	0	0						
0	**0**	**0**	**0**	**0**		State				
3,427	947	2,309	171	19	86,206		169	18	34	221
3,701	**1,025**	**2,479**	**197**	**21**	**85,799**	Rural	**172**	**20**	**38**	**230**
1,585	649	795	141	20	67,490		80	13	6	99
1,619	**616**	**885**	**118**	**23**	**68,923**	S. County	**85**	**18**	**6**	**109**
141	38	93	10	1	2,807		6	0	0	6
98	**16**	**72**	**10**	**1**	**3,025**	S. City	**6**	**1**	**0**	**7**
29	16	13	0	0	2,175		4	0	0	4
					(2,199)	DNP	**5**	**0**	**0**	**5**
45	14	29	2	1	2,358		4	0	0	4
63	**18**	**43**	**2**	**1**	**2,435**	S. City	**4**	**0**	**0**	**4**
2,574	852	1,614	108	12	23,919		60	8	20	88
2,370	**786**	**1,467**	**117**	**10**	**24,072**	S. City	**65**	**10**	**20**	**95**
34	5	29	0	2	1,621		0	0	0	0
30	**4**	**26**	**0**	**0**	**1,652**	S. City	**0**	**0**	**0**	**0**
255	59	183	13	0	3,159		6	1	0	7
224	**58**	**157**	**9**	**1**	**3,215**	S. City	**6**	**1**	**0**	**7**
15	5	10	0	0	712		0	0	0	0
9	**1**	**8**	**0**	**1**	**744**	S. City	**3**	**0**	**0**	**3**
0	0	0	0	0						
0	**0**	**0**	**0**	**0**		State				
4,678	1,638	2,766	274	36	104,241		160	22	26	208
4,413	**1,499**	**2,658**	**256**	**37**	**104,066**	Suburban	**174**	**30**	**26**	**230**
937	376	481	80	0	41,145		33	2	3	38
945	**388**	**492**	**65**	**0**	**41,326**	R. County	**35**	**2**	**17**	**54**
442	97	324	21	1	7,545		21	1	5	27
402	**78**	**303**	**21**	**1**	**7,660**	R. City	**22**	**1**	**5**	**28**
165	37	121	7	0	3,695		11	0	1	12
179	**29**	**136**	**14**	**1**	**3,569**	R. City	**11**	**0**	**1**	**12**

See footnotes at end of table.

Agency Profile

CONTRIBUTOR	Year	Mos. on File	Crime Index Total[1]	Violent Crime Total[2]	Violent Crimes: Murder	Forcible Rape	Robbery	Aggravated Assault
(Rutherford County Continued)	1993	12	281	18	0	0	3	15
Spindale	**1994**	**12**	**273**	**29**	**1**	**0**	**9**	**19**
	1993	12	17	0	0	0	0	0
Lake Lure	**1994**	**12**	**12**	**0**	**0**	**0**	**0**	**0**
	1993		DNP					
Alexander Mills	**1994**		**DNP**					
	1993		1,991	167	5	6	29	127
TOTAL RUTHERFORD	**1994**		**1,923**	**141**	**7**	**7**	**30**	**97**
	1993	12	1,152	168	4	15	15	134
Sampson County Sheriff	**1994**	**12**	**1,307**	**193**	**11**	**15**	**25**	**142**
	1993	12	835	131	2	4	32	93
Clinton	**1994**	**12**	**765**	**115**	**3**	**3**	**33**	**76**
	1993		Cover					
Garland	**1994**		**Cover**					
	1993	12	58	4	0	0	1	3
Newton Grove	**1994**	**12**	**55**	**8**	**0**	**0**	**3**	**5**
	1993		Cover					
Roseboro	**1994**		**Cover**					
	1993		Cover					
Salemburg	**1994**		**Cover**					
	1993		No PD					
Autryville	**1994**		**DNP**					
	1993	12	1	1	0	0	0	1
Highway Patrol	**1994**	**12**	**0**	**0**	**0**	**0**	**0**	**0**
	1993		2,046	304	6	19	48	231
TOTAL SAMPSON	**1994**		**2,127**	**316**	**14**	**18**	**61**	**223**
	1993	12	722	26	2	2	2	20
Scotland County Sheriff	**1994**	**12**	**687**	**46**	**2**	**6**	**16**	**22**
	1993	12	1,191	125	1	8	28	88
Laurinburg	**1994**	**12**	**1,229**	**123**	**4**	**6**	**39**	**74**
	1993		DNP					
Wagram	**1994**	**9**	**31**	**0**	**0**	**0**	**0**	**0**
	1993		1,913	151	3	10	30	108
TOTAL SCOTLAND	**1994**		**1,947**	**169**	**6**	**12**	**55**	**96**
	1993	12	828	65	4	3	6	52
Stanly County Sheriff	**1994**	**12**	**651**	**48**	**0**	**2**	**4**	**42**
	1993	12	1,761	158	0	0	37	121
Albermarle	**1994**	**12**	**1,729**	**124**	**1**	**9**	**22**	**92**
	1993	12	178	15	0	2	1	12
Norwood	**1994**	**12**	**159**	**17**	**1**	**0**	**0**	**16**
	1993	12	37	12	0	0	0	12
Oakboro	**1994**	**12**	**37**	**4**	**0**	**0**	**0**	**4**
	1993		Cover					
Stanfield	**1994**		**Cover**					
	1993	12	57	8	1	2	0	5
Locust	**1994**	**12**	**41**	**0**	**0**	**0**	**0**	**0**
	1993	12	2	0	0	0	0	0
Morrow Mtn. State Park	**1994**	**12**	**0**	**0**	**0**	**0**	**0**	**0**
	1993		2,863	258	5	7	44	202
TOTAL STANLEY	**1994**		**2,617**	**193**	**2**	**11**	**26**	**154**
	1993	12	586	76	0	10	3	63
Stokes County Sheriff	**1994**	**12**	**708**	**71**	**4**	**4**	**8**	**55**
(continued)								

See footnotes at end of table.

	Property Crimes				Demographic Data		Fulltime Police Employee Data			
Property Crime Total[3]	Breaking and Entering	Larceny	Motor Vehicle Theft	Arson[1]	Estimated Population Coverage	Character	Sworn Officers Male	Sworn Officers Female	Civilians	Total
263	50	201	12	0	3,981		11	0	0	11
244	**49**	**184**	**11**	**0**	**3,938**	R. City	**12**	**0**	**0**	**12**
17	10	7	0	0	725		7	0	0	7
12	**3**	**8**	**1**	**0**	**751**	R. City	**9**	**0**	**0**	**9**
					(672)		1	0	0	1
					(675)	DNP	**1**	**0**	**0**	**1**
1,824	570	1,134	120	1	57,091		84	3	9	96
1,782	**547**	**1,123**	**112**	**2**	**57,244**	Rural	**90**	**3**	**23**	**116**
984	492	406	86	9	38,878		36	5	24	65
1,114	**522**	**487**	**105**	**18**	**39,671**	R. County	**37**	**5**	**25**	**67**
704	181	490	33	21	8,912		22	3	8	33
650	**148**	**463**	**39**	**21**	**8,977**	R. City	**25**	**2**	**8**	**35**
							2	0	0	2
						Cover	**2**	**0**	**0**	**2**
54	8	42	4	1	515		2	0	0	2
47	**12**	**34**	**1**	**0**	**518**	R. City	**3**	**0**	**0**	**3**
							4	0	0	4
						Cover	**4**	**0**	**0**	**4**
							1	0	0	1
						Cover	**1**	**0**	**0**	**1**
							0	0	0	0
					(188)	DNP	**0**	**0**	**0**	**0**
0	0	0	0	0						
0	**0**	**0**	**0**	**0**		State				
1,742	681	938	123	31	48,305		67	8	32	107
1,811	**682**	**984**	**145**	**39**	**49,166**	Rural	**72**	**7**	**33**	**112**
696	363	259	74	8	21,668		30	2	13	45
641	**330**	**237**	**74**	**7**	**17,340**	R. County	**30**	**1**	**16**	**47**
1,066	285	736	45	14	11,559		25	1	5	31
1,106	**297**	**754**	**55**	**8**	**15,667**	R. Center	**31**	**2**	**5**	**38**
					(823)		1	0	0	1
31	**14**	**16**	**1**	**1**	**822**	R. City	**1**	**0**	**0**	**1**
1,762	648	995	119	22	33,227		56	3	18	77
1,778	**641**	**1,007**	**130**	**16**	**33,829**	Rural	**62**	**3**	**21**	**86**
763	307	406	50	5	32,392		32	1	10	43
603	**238**	**346**	**19**	**1**	**32,023**	R. County	**32**	**1**	**9**	**42**
1,603	417	1,140	46	5	15,156		36	6	6	48
1,605	**337**	**1,223**	**45**	**8**	**15,289**	R. Center	**38**	**4**	**6**	**48**
163	42	113	8	1	1,918		4	1	0	5
142	**39**	**102**	**1**	**2**	**1,901**	R. City	**4**	**1**	**0**	**5**
25	6	18	1	1	1,011		3	0	0	3
33	**8**	**24**	**1**	**0**	**1,008**	R. City	**3**	**0**	**0**	**3**
							1	0	0	1
						Cover	**1**	**0**	**0**	**1**
49	9	39	1	0	2,538		4	0	0	4
41	**10**	**25**	**6**	**0**	**2,519**	R. City	**3**	**1**	**0**	**4**
2	0	2	0	0	0		4	0	2	6
0	**0**	**0**	**0**	**0**	**0**	State	**4**	**0**	**3**	**7**
2,605	781	1,718	106	12	53,015		84	8	18	110
2,424	**632**	**1,720**	**72**	**11**	**52,740**	Rural	**85**	**7**	**18**	**110**
510	212	258	40	1	32,553		29	2	6	37
637	**226**	**354**	**57**	**5**	**33,194**	S. County	**29**	**1**	**15**	**45**

See footnotes at end of table.

Agency Profile

CONTRIBUTOR	Year	Mos. on File	Crime Index Total[1]	Violent Crime Total[2]	Violent Crimes: Murder	Forcible Rape	Robbery	Aggravated Assault
Walnut Cove	1993	12	56	7	5	0	0	2
	1994	**12**	**40**	**6**	**0**	**0**	**2**	**4**
King	1993	12	228	37	0	0	2	35
	1994	**12**	**173**	**20**	**0**	**0**	**3**	**17**
Hanging Rock State Park	1993	12	2	0	0	0	0	0
	1994	**12**	**4**	**0**	**0**	**0**	**0**	**0**
Pilot Mtn. State State Park	1993	12	0	0	0	0	0	0
	1994	**12**	**0**	**0**	**0**	**0**	**0**	**0**
Highway Patrol	1993	12	1	1	0	0	0	1
	1994	**12**	**0**	**0**	**0**	**0**	**0**	**0**
TOTAL STOKES	1993		873	121	5	10	5	101
	1994		**925**	**97**	**4**	**4**	**13**	**76**
Surry County Sheriff	1993	12	940	56	2	5	12	37
	1994	**12**	**989**	**54**	**1**	**2**	**11**	**40**
Elkin	1993	12	223	60	0	1	2	57
	1994	**10**	**199**	**44**	**0**	**0**	**3**	**41**
Mount Airy	1993	12	388	46	0	3	15	28
	1994	**12**	**426**	**45**	**0**	**3**	**16**	**26**
Pilot Mountain	1993	12	122	11	0	1	0	10
	1994	**12**	**116**	**16**	**2**	**0**	**4**	**10**
Dobson	1993	12	45	3	0	0	0	3
	1994	**12**	**67**	**4**	**0**	**0**	**1**	**3**
TOTAL SURRY	1993		1,718	176	2	10	29	135
	1994		**1,797**	**163**	**3**	**5**	**35**	**120**
Swain County Sheriff	1993	12	56	2	0	0	0	2
	1994	**12**	**95**	**3**	**0**	**0**	**2**	**1**
Bryson City	1993	12	38	2	0	0	0	2
	1994	**12**	**47**	**0**	**0**	**0**	**0**	**0**
Cherokee	1993		DNP					
	1994		**DNP**					
TOTAL SWAIN	1993		94	4	0	0	0	4
	1994		**142**	**3**	**0**	**0**	**2**	**1**
Transylvania County.Sheriff	1993	12	434	79	0	10	1	68
	1994	**12**	**336**	**62**	**1**	**6**	**2**	**53**
Brevard	1993	12	166	5	0	0	1	4
	1994	**12**	**201**	**19**	**0**	**1**	**7**	**11**
TOTAL TRANSYLVANIA	1993		600	84	0	10	2	72
	1994		**537**	**81**	**1**	**7**	**9**	**64**
Tyrrell County Sheriff	1993	12	102	21	0	0	2	19
	1994	**12**	**91**	**8**	**0**	**2**	**1**	**5**
TOTAL TYRRELL	1993		102	21	0	0	2	19
	1994		**91**	**8**	**0**	**2**	**1**	**5**
Union County Sheriff	1993	12	1,700	153	2	11	16	124
	1994	**12**	**1,692**	**104**	**0**	**11**	**16**	**77**
Marshville	1993	12	100	17	1	0	6	10
	1994	**12**	**140**	**20**	**1**	**1**	**4**	**14**
Monroe	1993	12	1,800	178	3	12	37	126
	1994	**12**	**1,769**	**145**	**7**	**7**	**37**	**94**
Waxhaw	1993	12	12	1	0	0	0	1
	1994		**DNP**					
Wingate	1993	12	75	8	1	0	2	5
	1994	**12**	**85**	**7**	**0**	**0**	**3**	**4**

(continued)

See footnotes at end of table.

	Property Crimes				Demographic Data		Fulltime Police Employee Data			
Property Crime Total[3]	Breaking and Entering	Larceny	Motor Vehicle Theft	Arson[1]	Estimated Population Coverage	Character	Sworn Officers Male	Sworn Officers Female	Civilians	Total
49	8	41	0	1	1,091		4	0	0	4
34	**11**	**18**	**5**	**1**	**1,117**	S. City	**5**	**0**	**0**	**5**
191	62	124	5	1	4,590		9	1	1	11
153	**29**	**115**	**9**	**0**	**4,766**	S. City	**11**	**0**	**1**	**12**
2	0	2	0	0	0		3	1	2	6
4	**0**	**4**	**0**	**0**	**0**	State	**3**	**1**	**3**	**7**
0	0	0	0	0	0		2	0	3	5
0	**0**	**0**	**0**	**0**	**0**	State	**3**	**0**	**2**	**5**
0	0	0	0	0						
0	**0**	**0**	**0**	**0**		State				
752	282	425	45	3	38,234		47	4	12	63
828	**266**	**491**	**71**	**6**	**39,077**	Suburban	**51**	**2**	**21**	**74**
884	309	485	90	5	49,435		39	1	17	57
935	**353**	**497**	**85**	**15**	**49,502**	R. County	**44**	**1**	**13**	**58**
163	39	120	4	0	3,719		16	2	2	20
155	**42**	**104**	**9**	**0**	**3,720**	R. City	**16**	**1**	**4**	**21**
342	134	176	32	1	7,297		31	4	12	47
381	**130**	**223**	**28**	**3**	**7,660**	R. City	**29**	**4**	**12**	**45**
111	28	77	6	1	1,191		8	0	1	9
100	**13**	**80**	**7**	**1**	**1,208**	R. City	**8**	**0**	**1**	**9**
42	12	27	3	1	1,201		4	0	0	4
63	**16**	**44**	**3**	**5**	**1,248**	R. City	**3**	**0**	**0**	**3**
1,542	522	885	135	8	62,843		98	7	32	137
1,634	**554**	**948**	**132**	**24**	**63,338**	Rural	**100**	**6**	**30**	**136**
54	43	9	2	1	6,773		10	0	13	23
92	**54**	**34**	**4**	**3**	**6,833**	R. County	**8**	**0**	**9**	**17**
36	14	22	0	0	1,095		5	0	0	5
47	**17**	**28**	**2**	**0**	**1,090**	R. City	**5**	**0**	**0**	**5**
					(6,527)		20	0	7	27
					(6,527)[9]	DNP	**18**	**0**	**6**	**24**
90	57	31	2	1	7,868		35	0	20	55
139	**71**	**62**	**6**	**3**	**7,923**	Rural	**31**	**0**	**15**	**46**
355	152	187	16	6	20,862		29	1	16	46
274	**116**	**145**	**13**	**2**	**20,693**	R. County	**29**	**1**	**16**	**46**
161	51	109	1	1	5,476		18	0	2	20
182	**61**	**111**	**10**	**0**	**6,123**	R. City	**19**	**0**	**3**	**22**
516	203	296	17	7	26,338		47	1	18	66
456	**177**	**256**	**23**	**2**	**26,816**	Rural	**48**	**1**	**19**	**68**
81	32	45	4	1	3,887		6	0	5	11
83	**31**	**45**	**7**	**2**	**3,764**	R. County	**7**	**0**	**5**	**12**
81	32	45	4	1	3,887		6	0	5	11
83	**31**	**45**	**7**	**2**	**3,764**	Rural	**7**	**0**	**5**	**12**
1,547	618	868	61	7	62,172		70	11	23	104
1,588	**714**	**805**	**69**	**11**	**64,133**	S. County	**65**	**11**	**34**	**110**
83	20	60	3	0	2,239		6	0	0	6
120	**25**	**89**	**6**	**0**	**2,394**	S. City	**5**	**1**	**0**	**6**
1,622	388	1,172	62	1	19,592		74	1	6	81
1,624	**382**	**1,184**	**58**	**8**	**20,058**	S. City	**73**	**4**	**11**	**88**
11	5	6	0	0	1,468		3	0	0	3
					(1,502)	DNP	**4**	**0**	**0**	**4**
67	25	40	2	1	2,777		4	0	0	4
78	**22**	**51**	**5**	**0**	**2,761**	S. City	**4**	**0**	**0**	**4**

See footnotes at end of table.

Agency Profile

CONTRIBUTOR	Year	Mos. on File	Crime Index Total[1]	Violent Crime Total[2]	Violent Crimes: Murder	Forcible Rape	Robbery	Aggravated Assault
(Union County Continued)	1993		3,687	357	7	23	61	266
TOTAL UNION	**1994**		**3,686**	**276**	**8**	**19**	**60**	**189**
	1993	12	1,070	71	1	4	17	49
Vance County Sheriff	**1994**	**12**	**1,212**	**42**	**2**	**1**	**7**	**32**
	1993	12	2,146	290	6	3	74	207
Henderson	**1994**	**12**	**1,908**	**275**	**7**	**13**	**71**	**184**
	1993	12	0	0	0	0	0	0
Kerr Lake State Rec. Area	**1994**	**12**	**0**	**0**	**0**	**0**	**0**	**0**
	1993	12	0	0	0	0	0	0
Highway Patrol	**1994**	**12**	**2**	**2**	**0**	**0**	**0**	**2**
	1993		3,216	361	7	7	91	256
TOTAL VANCE	**1994**		**3,122**	**319**	**9**	**14**	**78**	**218**
	1993	12	3,227	343	5	32	64	242
Wake County Sheriff	**1994**	**12**	**3,443**	**295**	**3**	**26**	**57**	**209**
	1993	12	15,255	2,030	27	94	795	1,114
Raleigh	**1994**	**12**	**16,522**	**2,170**	**30**	**89**	**825**	**1,226**
	1993	12	273	17	0	0	3	14
Apex	**1994**	**12**	**285**	**30**	**0**	**1**	**7**	**22**
	1993	12	1,899	100	0	2	40	58
Cary	**1994**	**12**	**2,102**	**105**	**3**	**8**	**28**	**66**
	1993	12	384	54	0	3	15	36
Fuquay-Varina	**1994**	**12**	**413**	**46**	**1**	**1**	**18**	**26**
	1993	12	849	49	0	2	14	33
Garner	**1994**	**12**	**876**	**39**	**0**	**4**	**14**	**21**
	1993	12	148	19	0	1	3	15
Knightdale	**1994**	**12**	**122**	**19**	**0**	**1**	**4**	**14**
	1993	12	270	60	1	4	3	52
Wake Forest	**1994**	**8**	**168**	**15**	**0**	**1**	**3**	**11**
	1993	12	118	16	0	0	3	13
Wendell	**1994**	**12**	**170**	**11**	**0**	**0**	**4**	**7**
	1993	12	360	50	0	4	14	32
Zebulon	**1994**	**12**	**291**	**48**	**1**	**1**	**16**	**30**
	1993	12	25	3	0	0	1	2
Rolesville	**1994**	**12**	**19**	**2**	**0**	**0**	**1**	**1**
	1993	12	219	1	0	0	0	1
State Capitol Police	**1994**	**12**	**259**	**1**	**0**	**0**	**0**	**1**
	1993	12	81	1	0	0	0	1
Morrisville	**1994**	**12**	**133**	**5**	**0**	**0**	**3**	**2**
	1993	12	190	4	0	0	2	2
Raleigh-Durham Airport	**1994**	**12**	**162**	**5**	**0**	**0**	**0**	**5**
	1993	12	859	44	0	2	11	31
NC State University	**1994**	**12**	**870**	**43**	**0**	**3**	**12**	**28**
	1993	12	23	4	0	1	1	2
Holly Springs	**1994**	**6**	**23**	**3**	**0**	**0**	**0**	**3**
	1993		DNP					
Dorothea Dix Hospital	**1994**		**DNP**					
	1993	9	45	0	0	0	0	0
NC State Fairgrounds	**1994**	**12**	**70**	**1**	**0**	**0**	**0**	**1**
	1993	12	1	0	0	0	0	0
Falls Lake State Rec. Area	**1994**	**12**	**2**	**0**	**0**	**0**	**0**	**0**
	1993	12	16	0	0	0	0	0
Jordan Lake State Rec. Area	**1994**	**12**	**14**	**0**	**0**	**0**	**0**	**0**

(continued)

See footnotes at end of table.

	Property Crimes				Demographic Data		Fulltime Police Employee Data			
Property Crime Total[3]	Breaking and Entering	Larceny	Motor Vehicle Theft	Arson[1]	Estimated Population Coverage	Character	Sworn Officers Male	Sworn Officers Female	Civilians	Total
3,330	1,056	2,146	128	9	88,248		157	12	29	198
3,410	**1,143**	**2,129**	**138**	**19**	**89,346**	Suburban	**151**	**16**	**45**	**212**
999	440	510	49	14	23,523		24	3	0	27
1,170	**582**	**497**	**91**	**20**	**23,664**	R. County	**24**	**4**	**0**	**28**
1,856	628	1,126	102	11	15,555		48	3	8	59
1,633	**559**	**996**	**78**	**25**	**16,175**	R. Center	**49**	**3**	**8**	**60**
0	0	0	0	0	0		8	1	9	18
0	**0**	**0**	**0**	**0**	**0**	State	**8**	**0**	**10**	**18**
0	0	0	0	0						
0	**0**	**0**	**0**	**0**		State				
2,855	1,068	1,636	151	25	39,078		80	7	17	104
2,803	**1,141**	**1,493**	**169**	**45**	**39,839**	Rural	**81**	**7**	**18**	**106**
2,884	1,247	1,434	203	78	132,263		173	31	230	434
3,148	**1,237**	**1,674**	**237**	**72**	**136,230**	S. County	**177**	**24**	**241**	**442**
13,225	2,947	9,395	883	29	220,927		413	48	57	518
14,352	**3,546**	**9,791**	**1,015**	**87**	**228,411**	Core City	**473**	**59**	**60**	**592**
256	29	219	8	3	5,595		16	1	6	23
255	**39**	**209**	**7**	**5**	**5,939**	S. City	**17**	**1**	**5**	**23**
1,799	367	1,366	66	21	53,437		57	5	17	79
1,997	**370**	**1,552**	**75**	**30**	**57,434**	Core City	**64**	**5**	**18**	**87**
330	64	242	24	3	4,814		11	1	5	17
367	**99**	**254**	**14**	**17**	**5,221**	S. City	**14**	**1**	**5**	**20**
800	164	600	36	7	15,782		30	6	3	39
837	**155**	**645**	**37**	**12**	**16,331**	S. City	**31**	**7**	**3**	**41**
129	34	93	2	0	2,334		7	1	1	9
103	**28**	**75**	**0**	**2**	**3,064**	S. City	**6**	**1**	**1**	**8**
210	62	141	7	1	6,307		14	1	5	20
153	**60**	**84**	**9**	**2**	**6,652**	S. City	**14**	**0**	**5**	**19**
102	21	71	10	0	3,194		8	0	4	12
159	**29**	**121**	**9**	**0**	**3,428**	S. City	**9**	**0**	**4**	**13**
310	92	204	14	5	3,377		15	1	1	17
243	**61**	**162**	**20**	**0**	**3,611**	S. City	**16**	**0**	**1**	**17**
22	5	17	0	0	573		4	0	1	5
17	**3**	**13**	**1**	**0**	**701**	S. City	**4**	**0**	**2**	**6**
218	4	209	5	1	0		30	6	26	62
258	**19**	**236**	**3**	**0**	**0**	State	**32**	**6**	**26**	**64**
80	56	24	0	1	1,756		9	0	3	12
128	**27**	**99**	**2**	**1**	**1,771**	S. City	**9**	**1**	**2**	**12**
186	12	155	19	0	0		17	5	10	32
157	**5**	**134**	**18**	**1**	**0**	Local	**19**	**4**	**12**	**35**
815	127	681	7	4	6,987		25	10	12	47
827	**93**	**724**	**10**	**12**	**7,880**[4]	State	**29**	**8**	**17**	**54**
19	5	12	2	0	1,382		3	0	0	3
20	**5**	**13**	**2**	**0**	**1,783**	S. City	**5**	**0**	**0**	**5**
					(0)		4	2	5	11
					(0)	DNP	**4**	**2**	**0**	**6**
45	8	36	1	1	0		1	0	0	1
69	**10**	**59**	**0**	**0**	**0**	State	**1**	**0**	**0**	**1**
1	0	1	0	0	0		7	1	9	17
2	**1**	**1**	**0**	**0**	**0**	State	**8**	**1**	**12**	**21**
16	1	15	0	0	0		12	6	13	31
14	**0**	**14**	**0**	**0**	**0**	State	**14**	**4**	**13**	**31**

See footnotes at end of table.

Agency Profile

CONTRIBUTOR	Year	Mos. on File	Crime Index Total[1]	Violent Crime Total[2]	Violent Crimes: Murder	Forcible Rape	Robbery	Aggravated Assault
(Wake County Continued)	1993	12	1	0	0	0	0	0
Wm. B. Umstead State Park	**1994**	**12**	**1**	**0**	**0**	**0**	**0**	**0**
	1993		DNP					
Shaw University	**1994**		**DNP**					
	1993		Cover					
Wake County ABC	**1994**		**Cover**					
	1993	12	4	4	0	0	0	4
Highway Patrol	**1994**	**12**	**1**	**1**	**0**	**0**	**0**	**1**
	1993		24,247	2,799	33	145	969	1,652
TOTAL WAKE	**1994**		**25,946**	**2,839**	**38**	**135**	**992**	**1,674**
	1993	12	360	28	0	0	6	22
Warren County Sheriff	**1994**	**12**	**424**	**45**	**0**	**0**	**0**	**45**
	1993	12	35	4	0	1	2	1
Norlina	**1994**	**12**	**38**	**1**	**0**	**0**	**1**	**0**
	1993	12	10	0	0	0	0	0
Warrenton	**1994**		**DNP**					
	1993		405	32	0	1	8	23
TOTAL WARREN	**1994**		**462**	**46**	**0**	**0**	**1**	**45**
	1993	12	257	24	2	0	6	16
Washington County Sheriff	**1994**	**12**	**175**	**11**	**1**	**0**	**0**	**10**
	1993	12	315	46	1	3	5	37
Plymouth	**1994**	**12**	**306**	**44**	**1**	**1**	**3**	**39**
	1993	12	2	0	0	0	0	0
Pettigrew State Park	**1994**	**12**	**0**	**0**	**0**	**0**	**0**	**0**
	1993	12	1	1	0	0	0	1
Highway Patrol	**1994**	**12**	**0**	**0**	**0**	**0**	**0**	**0**
	1993		575	71	3	3	11	54
TOTAL WASHINGTON	**1994**		**481**	**55**	**2**	**1**	**3**	**49**
	1993	12	366	15	1	2	2	10
Watauga County Sheriff	**1994**	**12**	**406**	**20**	**1**	**5**	**0**	**14**
	1993	12	426	21	0	1	1	19
Boone	**1994**	**12**	**545**	**21**	**1**	**1**	**0**	**19**
	1993	12	64	6	0	0	0	6
Blowing Rock	**1994**	**12**	**74**	**2**	**0**	**0**	**0**	**2**
	1993	12	190	9	0	1	1	7
Appalachian State Univ.	**1994**	**12**	**204**	**16**	**0**	**1**	**0**	**15**
	1993		DNP					
Seven Devils	**1994**	**12**	**1**	**0**	**0**	**0**	**0**	**0**
	1993		1,046	51	1	4	4	42
TOTAL WATAUGA	**1994**		**1,230**	**59**	**2**	**7**	**0**	**50**
	1993	12	1,506	131	4	9	24	94
Wayne County Sheriff	**1994**	**12**	**1,984**	**207**	**6**	**17**	**32**	**152**
	1993	12	4,208	677	6	20	207	444
Goldsboro	**1994**	**12**	**4,294**	**615**	**7**	**26**	**158**	**424**
	1993		DNP					
Eureka	**1994**		**Cover**					
	1993	12	73	17	0	0	4	13
Fremont	**1994**	**12**	**72**	**14**	**0**	**1**	**3**	**10**
	1993	12	303	36	0	1	8	27
Mount Olive	**1994**	**12**	**323**	**21**	**1**	**1**	**6**	**13**
	1993		Cover					
Pikeville	**1994**		**Cover**					

(continued)

See footnotes at end of table.

	Property Crimes				Demographic Data		Fulltime Police Employee Data			
Property Crime Total[3]	Breaking and Entering	Larceny	Motor Vehicle Theft	Arson[1]	Estimated Population Coverage	Character	Sworn Officers Male	Sworn Officers Female	Civilians	Total
1	0	1	0	0	0		3	2	2	7
1	**0**	**1**	**0**	**0**	**0**	State	**3**	**1**	**4**	**8**
					(816)		8	2	0	10
					(815)[4]	DNP	**8**	**4**	**0**	**12**
							5	0	0	5
						Cover	**5**	**0**	**0**	**5**
0	0	0	0	0						
0	**0**	**0**	**0**	**0**		State				
21,448	5,245	14,916	1,287	154	458,728		872	129	410	1,411
23,107	**5,787**	**15,861**	**1,459**	**241**	**478,456**	Suburban	**962**	**129**	**431**	**1,522**
332	165	149	18	2	15,492		11	2	0	13
379	**166**	**189**	**24**	**1**	**15,641**	R. County	**12**	**2**	**5**	**19**
31	11	20	0	0	1,011		4	0	1	5
37	**15**	**20**	**2**	**0**	**1,018**	R. City	**4**	**0**	**1**	**5**
10	5	4	1	0	945		3	0	0	3
					(942)	DNP	**4**	**0**	**0**	**4**
373	181	173	19	2	17,448		18	2	1	21
416	**181**	**209**	**26**	**1**	**16,659**	Rural	**20**	**2**	**6**	**28**
233	113	109	11	0	9,736		10	2	6	18
164	**80**	**78**	**6**	**3**	**9,582**	R. County	**10**	**2**	**6**	**18**
269	101	157	11	0	4,253		9	1	4	14
262	**82**	**169**	**11**	**2**	**4,194**	R. City	**7**	**1**	**4**	**12**
2	1	1	0	0	0		1	1	0	2
0	**0**	**0**	**0**	**0**	**0**	State	**1**	**0**	**3**	**4**
0	0	0	0	0						
0	**0**	**0**	**0**	**0**		State				
504	215	267	22	0	13,989		20	4	10	34
426	**162**	**247**	**17**	**5**	**13,776**	Rural	**18**	**3**	**13**	**34**
351	152	183	16	3	23,100		25	0	11	36
386	**170**	**195**	**21**	**8**	**23,752**	R. County	**23**	**1**	**11**	**35**
405	55	341	9	0	8,754		30	3	5	38
524	**79**	**424**	**21**	**0**	**8,884**	R. City	**30**	**3**	**5**	**38**
58	6	52	0	0	1,282		8	0	4	12
72	**11**	**60**	**1**	**0**	**1,307**	R. City	**8**	**0**	**4**	**12**
181	21	160	0	1	4,324		15	3	5	23
188	**22**	**165**	**1**	**0**	**4,454**[4]	State	**15**	**3**	**5**	**23**
					(123)		6	0	0	6
1	**0**	**1**	**0**	**0**	**124**	R. City	**6**	**0**	**0**	**6**
995	234	736	25	4	37,460		84	6	25	115
1,171	**282**	**845**	**44**	**8**	**38,521**	Rural	**82**	**7**	**25**	**114**
1,375	622	660	93	24	56,466		32	1	28	61
1,777	**674**	**1,004**	**99**	**28**	**57,175**	S. County	**36**	**3**	**32**	**71**
3,531	910	2,419	202	12	43,181		75	12	22	109
3,679	**809**	**2,669**	**201**	**13**	**43,943**	S. City	**75**	**15**	**21**	**111**
					(284)		1	0	0	1
						Cover	**1**	**0**	**0**	**1**
56	25	24	7	0	1,725		3	0	0	3
58	**26**	**31**	**1**	**1**	**1,764**	S. City	**3**	**0**	**0**	**3**
267	63	196	8	1	4,604		9	2	5	16
302	**77**	**208**	**17**	**0**	**4,619**	S. City	**13**	**1**	**4**	**18**
							2	0	0	2
						Cover	**2**	**0**	**0**	**2**

See footnotes at end of table.

Agency Profile

CONTRIBUTOR	Year	Mos. on File	Crime Index Total[1]	Violent Crime Total[2]	Violent Crimes: Murder	Forcible Rape	Robbery	Aggravated Assault
(Wayne County Continued)	1993	6	0	0	0	0	0	0
Cherry O'Berry Hospital	**1994**		**Cover**					
	1993		Cover					
Walnut Creek	**1994**		**Cover**					
	1993	12	0	0	0	0	0	0
Cliffs Of The Neuse State Park	**1994**	**12**	**0**	**0**	**0**	**0**	**0**	**0**
	1993	12	1	1	0	0	0	1
Highway Patrol	**1994**	**12**	**2**	**2**	**0**	**0**	**0**	**2**
	1993		6,091	862	10	30	243	579
TOTAL WAYNE	**1994**		**6,675**	**859**	**14**	**45**	**199**	**601**
	1993	12	910	125	7	4	12	102
Wilkes County Sheriff	**1994**	**12**	**886**	**60**	**0**	**3**	**8**	**49**
	1993	12	340	26	0	1	6	19
North Wilkesboro	**1994**	**12**	**353**	**50**	**1**	**1**	**8**	**40**
	1993	12	355	18	0	0	2	16
Wilkesboro	**1994**	**12**	**365**	**36**	**1**	**0**	**4**	**31**
	1993		DNP					
Ronda	**1994**		**Cover**					
	1993		1,605	169	7	5	20	137
TOTAL WILKES	**1994**		**1,604**	**146**	**2**	**4**	**20**	**120**
	1993	12	772	70	2	10	10	48
Wilson County Sheriff	**1994**	**12**	**787**	**109**	**4**	**4**	**4**	**97**
	1993	12	4,882	573	8	19	186	360
Wilson	**1994**	**12**	**4,594**	**549**	**7**	**29**	**209**	**304**
	1993	12	3	0	0	0	0	0
Black Creek	**1994**	**12**	**2**	**0**	**0**	**0**	**0**	**0**
	1993	12	71	14	0	0	2	12
Elm City	**1994**	**12**	**48**	**6**	**0**	**0**	**0**	**6**
	1993	12	34	8	0	0	1	7
Lucama	**1994**	**12**	**29**	**4**	**0**	**1**	**0**	**3**
	1993	12	16	0	0	0	0	0
Stantonsburg	**1994**	**12**	**15**	**2**	**0**	**0**	**2**	**0**
	1993	12	0	0	0	0	0	0
Highway Patrol	**1994**	**12**	**1**	**1**	**0**	**0**	**0**	**1**
	1993		5,778	665	10	29	199	427
TOTAL WILSON	**1994**		**5,476**	**671**	**11**	**34**	**215**	**411**
	1993	12	466	7	2	1	2	2
Yadkin County Sheriff	**1994**	**12**	**518**	**15**	**0**	**4**	**3**	**8**
	1993	12	102	10	0	0	0	10
Jonesville	**1994**	**12**	**84**	**10**	**0**	**0**	**3**	**7**
	1993	12	122	16	0	0	0	16
Yadkinville	**1994**	**12**	**126**	**16**	**0**	**1**	**1**	**14**
	1993		DNP					
Boonville	**1994**		**DNP**					
	1993		DNP					
East Bend	**1994**		**DNP**					
	1993	11	7	0	0	0	0	0
Arlington	**1994**	**12**	**21**	**1**	**0**	**0**	**0**	**1**
	1993		697	33	2	1	2	28
TOTAL YADKIN	**1994**		**749**	**42**	**0**	**5**	**7**	**30**
	1993		DNP					
Yancey County Sheriff	**1994**		**DNP**					
(continued)								

See footnotes at end of table.

	Property Crimes				Demographic Data		Fulltime Police Employee Data			
Property Crime Total[3]	Breaking and Entering	Larceny	Motor Vehicle Theft	Arson[1]	Estimated Population Coverage	Character	Sworn Officers Male	Sworn Officers Female	Civilians	Total
0	0	0	0	0	0		5	1	0	6
						Cover	**5**	**0**	**0**	**5**
							1	0	0	1
						Cover	**1**	**0**	**2**	**3**
0	0	0	0	0	0		4	0	6	10
0	**0**	**0**	**0**	**0**	**0**	State	**3**	**1**	**4**	**8**
0	0	0	0	0						
0	**0**	**0**	**0**	**0**		State				
5,229	1,620	3,299	310	37	105,976		132	16	61	209
5,816	**1,586**	**3,912**	**318**	**41**	**107,501**	Suburban	**139**	**20**	**63**	**222**
785	340	390	55	10	53,318		39	6	21	66
826	**364**	**409**	**53**	**5**	**54,425**	R. County	**41**	**6**	**27**	**74**
314	95	211	8	2	3,604		13	3	3	19
303	**70**	**215**	**18**	**5**	**3,610**	R. City	**12**	**3**	**3**	**18**
337	35	295	7	1	3,022		14	1	1	16
329	**39**	**275**	**15**	**2**	**2,978**	R. City	**14**	**1**	**1**	**16**
					(363)		0	0	0	0
						Cover	**0**	**0**	**0**	**0**
1,436	470	896	70	13	59,944		66	10	25	101
1,458	**473**	**899**	**86**	**12**	**61,013**	Rural	**67**	**10**	**31**	**108**
702	322	319	61	9	24,822		48	3	39	90
678	**298**	**317**	**63**	**10**	**23,387**	R. County	**45**	**5**	**38**	**88**
4,309	1,348	2,695	266	15	37,423		72	9	17	98
4,045	**1,287**	**2,504**	**254**	**24**	**39,043**	R. Center	**70**	**10**	**12**	**92**
3	1	1	1	0	680		2	0	0	2
2	**1**	**1**	**0**	**0**	**677**	R. City	**2**	**0**	**0**	**2**
57	25	27	5	1	1,661		3	0	0	3
42	**7**	**29**	**6**	**1**	**1,690**	R. City	**3**	**0**	**0**	**3**
26	10	16	0	0	925		2	0	0	2
25	**9**	**16**	**0**	**0**	**957**	R. City	**2**	**0**	**0**	**2**
16	5	8	3	0	772		3	0	0	3
13	**5**	**6**	**2**	**0**	**782**	R. City	**3**	**0**	**0**	**3**
0	0	0	0	0						
0	**0**	**0**	**0**	**0**		State				
5,113	1,711	3,066	336	25	66,283		130	12	56	198
4,805	**1,607**	**2,873**	**325**	**35**	**66,536**	Rural	**125**	**15**	**50**	**190**
459	131	288	40	1	24,855		19	0	22	41
503	**166**	**311**	**26**	**2**	**25,297**	S. County	**21**	**2**	**20**	**43**
92	22	70	0	0	1,575		5	1	0	6
74	**24**	**50**	**0**	**0**	**1,586**	S. City	**5**	**1**	**0**	**6**
106	19	82	5	0	2,606		7	1	0	8
110	**16**	**90**	**4**	**0**	**2,603**	S. City	**7**	**1**	**0**	**8**
					(1,141)		2	0	0	2
					(1,133)	DNP	**1**	**0**	**0**	**1**
					(640)		1	0	0	1
					(663)	DNP	**1**	**0**	**0**	**1**
7	3	4	0	0	811		0	0	0	0
20	**6**	**13**	**1**	**0**	**825**	S. City	**0**	**0**	**0**	**0**
664	175	444	45	1	29,847		34	2	22	58
707	**212**	**464**	**31**	**2**	**30,311**	Suburban	**35**	**4**	**20**	**59**
					(14,272)		6	1	6	13
					(14,159)	DNP	**6**	**1**	**7**	**14**

See footnotes at end of table.

Agency Profile

CONTRIBUTOR	Year	Mos. on File	Crime Index Total[1]	Violent Crime Total[2]	Violent Crimes: Murder	Forcible Rape	Robbery	Aggravated Assault
(Yancey County Continued)	1993		DNP					
Burnsville	**1994**		**DNP**					
	1993	12	0	0	0	0	0	0
Mt. Mitchell State Park	**1994**	**12**	**2**	**0**	**0**	**0**	**0**	**0**
	1993	12	1	1	0	0	0	1
Highway Patrol	**1994**	**12**	**0**	**0**	**0**	**0**	**0**	**0**
	1993		1	1	0	0	0	1
TOTAL YANCEY	**1994**		**2**	**0**	**0**	**0**	**0**	**0**
	1993	12	18	18	0	0	0	18
Wildlife Commission	**1994**	**12**	**2**	**2**	**0**	**0**	**0**	**2**
	1993							
Alcohol Law Enforcement	**1994**		**Employee Data Only**					
	1993							
DMV Enforcement	**1994**		**Employee Data Only**					
	1993							
State Highway Patrol[10]	**1994**		**Employee Data Only**					
	1993							
State Bureau Of Investigation	**1994**		**Employee Data Only**					
	1993		384,905	46,448	788	2,330	13,188	30,142
STATE TOTALS	**1994**		**390,353**	**45,531**	**756**	**2,289**	**12,649**	**29,837**

[1]The arson totals are not included in the Crime Index Offenses.

[2]Violent crimes are offenses of murder, rape, robbery and aggravated assault.

[3]Property crimes are offenses of burglary, larceny and motor vehicle theft.

[4]The 1993 and 1994 campus population includes fall of 1990 dormitory residents only.

[5]Does not include 1992/1993 high school dormitory population of 180. (Statistical Abstract of Higher Education 1992-1993.) Also see footnote 4.

[6]In January of 1994, Charlotte PD and Mecklenburg County PD were merged into Charlotte-Mecklenburg PD. The 1993 crime statistics for Charlotte-Mecklenburg include only Charlotte PD's crime statistics.

[7]Procedural reporting error in property crime for 1993.

[8]Incomplete reporting for October of 1994.

[9]The 1993 and 1994 Cherokee Indian Reservation population (6,527) is comprised of population from the following counties: 156 from Cherokee County, 438 from Graham County, 2,557 from Jackson County and 3,376 from Swain County.

[10]The State Highway Patrol offenses are listed under the county in which they occurred.

	Property Crimes				Demographic Data		Fulltime Police Employee Data			
Property Crime Total[3]	Breaking and Entering	Larceny	Motor Vehicle Theft	Arson[1]	Estimated Population Coverage	Character	Sworn Officers Male	Sworn Officers Female	Civilians	Total
					(1,541)		6	0	0	6
					(1,536)	DNP	**6**	**0**	**0**	**6**
0	0	0	0	0	0		2	0	2	4
2	**0**	**2**	**0**	**0**	**0**	State	**2**	**0**	**2**	**4**
0	0	0	0	0						
0	**0**	**0**	**0**	**0**		State				
0	0	0	0	0	0		14	1	8	23
2	**0**	**2**	**0**	**0**	**0**	Rural	**14**	**1**	**9**	**24**
0	0	0	0	0	0		190	0	9	199
0	**0**	**0**	**0**	**0**	**0**	State	**212**	**2**	**10**	**224**
							89	7	14	110
						State	**101**	**11**	**15**	**127**
							457	28	62	547
						State	**457**	**28**	**74**	**559**
							1,237	9	340	1,586
						State	**1,274**	**8**	**368**	**1,650**
							277	44	246	567
						State	**276**	**44**	**244**	**564**
338,457	103,110	215,679	19,668	2,466	6,645,394		14,803	1,675	5,273	21,751
344,822	**102,145**	**221,656**	**21,021**	**2,978**	**6,799,165**	State	**15,084**	**1,699**	**6,221**	**23,004**

Demographic Profile[4]

POPULATION GROUP	Year	Crime Index Total[1]	Violent Crime Total[2]	Violent Crimes: Murder	Forcible Rape	Robbery	Aggravated Assault
Core Cities 100,000+ Population	1993	113,626	18,006	239	832	6,714	10,221
	1994	**119,595**	**17,688**	**214**	**748**	**6,122**	**10,604**
Core Cities 50,000 to 99,999 Population	1993	46,457	5,920	95	288	1,943	3,594
	1994	**47,044**	**5,921**	**72**	**281**	**1,828**	**3,740**
Suburban Cities 25,000 to 49,999 Population	1993	21,637	2,660	32	145	862	1,621
	1994	**20,544**	**2,400**	**44**	**106**	**792**	**1,458**
Suburban Cities 10,000 to 24,999 Population	1993	17,579	1,775	23	67	463	1,222
	1994	**18,118**	**1,696**	**32**	**76**	**430**	**1,158**
Suburban Cities 5,000 to 9,999 Population	1993	6,363	684	9	27	153	495
	1994	**7,362**	**754**	**12**	**35**	**186**	**521**
Suburban Cities Under 5,000 Population	1993	12,240	1,400	28	41	271	1,060
	1994	**10,720**	**1,182**	**15**	**54**	**256**	**857**
Suburban Counties 50,000+ Population	1993	48,290	4,165	86	331	745	3,003
	1994	**46,100**	**3,917**	**83**	**339**	**685**	**2,810**
Suburban Counties 25,000 to 49,999 Population	1993	14,476	1,041	34	86	140	781
	1994	**15,210**	**1,216**	**44**	**81**	**185**	**906**
Suburban Counties to 24,999 Population	1993	1,482	48	5	2	5	36
	1994	**1,161**	**89**	**0**	**3**	**5**	**81**
SUBURBAN TOTALS	1993	282,150	35,699	551	1,819	11,296	22,033
	1994	**285,854**	**34,863**	**516**	**1,723**	**10,489**	**22,135**

Demographic Profile[4]

POPULATION GROUP	Year	Crime Index Total[1]	Violent Crime Total[2]	Violent Crimes: Murder	Forcible Rape	Robbery	Aggravated Assault
Rural Centers 25,000 to 49,999 Population	1993	7,918	916	13	39	287	577
	1994	**7,024**	**943**	**14**	**39**	**327**	**563**
Rural Centers 10,000 to 24,999 Population	1993	20,393	2,150	28	72	538	1,512
	1994	**19,847**	**2,176**	**34**	**91**	**643**	**1,408**
Rural Cities 5,000 to 9,999 Population	1993	12,998	1,625	15	62	351	1,197
	1994	**13,179**	**1,585**	**29**	**58**	**374**	**1,124**
Rural Cities Under 5,000 Population	1993	16,022	1,730	31	71	258	1,370
	1994	**16,040**	**1,649**	**32**	**70**	**296**	**1,251**
Rural Counties 50,000+ Population	1993	7,778	758	41	50	78	589
	1994	**9,741**	**970**	**28**	**84**	**120**	**738**
Rural Counties 25,000 to 49,999 Population	1993	16,497	1,795	64	104	181	1,446
	1994	**16,902**	**1,586**	**51**	**109**	**177**	**1,249**
Rural Counties 10,000 to 24,999 Population	1993	13,274	1,385	39	97	150	1,099
	1994	**13,823**	**1,432**	**50**	**96**	**152**	**1,134**
Rural Counties to 9,999 Population	1993	1,280	97	4	5	10	78
	1994	**1,246**	**67**	**2**	**7**	**9**	**49**
RURAL TOTALS	1993	96,160	10,456	235	500	1,853	7,868
	1994	**97,802**	**10,408**	**240**	**554**	**2,098**	**7,516**

[1]The arson totals are not included in the Crime Index Offenses.
[2]Violent crimes are offenses of murder, rape, robbery and aggravated assault.
[3]Property crimes are offenses of burglary, larceny and motor vehicle theft.
[4]For crime rates per 100,000 by population group, see following page.

	Property Crimes				Demographic Data		Fulltime Police Employee Data			
Property Crime Total[3]	Breaking and Entering	Larceny	Motor Vehicle Theft	Arson[1]	Estimated Population Coverage	Character	Sworn Officers Male	Sworn Officers Female	Civilians	Total
95,620	26,449	62,483	6,688	764	1,135,409		2,192	335	569	3,096
101,907	**26,751**	**67,630**	**7,526**	**943**	**1,214,861**	Core City	**2,531**	**406**	**677**	**3,614**
40,537	10,697	27,373	2,467	235	480,312		988	142	271	1,401
41,123	**10,643**	**27,866**	**2,614**	**264**	**504,520**	Core City	**1,047**	**140**	**256**	**1,443**
18,977	4,785	13,189	1,003	97	254,145		522	70	148	740
18,144	**4,474**	**12,755**	**915**	**109**	**260,575**	S. City	**532**	**70**	**156**	**758**
15,804	4,043	11,109	652	65	213,866		584	48	124	756
16,422	**4,117**	**11,563**	**742**	**106**	**228,283**	S. City	**620**	**60**	**135**	**815**
5,679	1,364	4,086	229	23	95,504		237	11	69	317
6,608	**1,660**	**4,681**	**267**	**53**	**117,960**	S. City	**275**	**20**	**76**	**371**
10,840	2,800	7,593	447	58	201,609		592	33	101	726
9,538	2,344	6,769	**425**	**57**	**183,680**	S. City	**569**	**34**	**84**	**687**
44,125	16,479	24,834	2,812	418	1,413,446		1,776	305	987	3,068
42,183	**15,225**	**24,155**	**2,803**	**472**	**1,363,129**	S. County	**1,691**	**262**	**1,140**	**3,093**
13,435	5,661	7,081	693	101	508,787		639	64	485	1,188
13,994	**5,683**	**7,486**	**825**	**125**	**535,281**	S. County	**677**	**66**	**599**	**1,342**
1,434	492	850	92	2	63,805		74	2	34	110
1,072	**355**	**665**	**52**	**2**	**39,055**	S. County	**53**	**4**	**7**	**64**
246,451	72,770	158,598	15,083	1,763	4,366,883		7,604	1,010	2,788	11,402
250,991	**71,252**	**163,570**	**16,169**	**2,131**	**4,447,344**	Suburban	**7,995**	**1,062**	**3,130**	**12,187**

	Property Crimes				Demographic Data		Fulltime Police Employee Data			
Property Crime Total[3]	Breaking and Entering	Larceny	Motor Vehicle Theft	Arson[1]	Estimated Population Coverage	Character	Sworn Officers Male	Sworn Officers Female	Civilians	Total
7,002	2,134	4,495	373	36	63,316		138	20	29	187
6,081	**1,736**	**3,991**	**354**	**47**	**64,906**	R. Center	**137**	**21**	**24**	**182**
18,243	4,865	12,619	759	100	203,122		530	44	116	690
17,671	**4,578**	**12,307**	**786**	**100**	**212,711**	R. Center	**556**	**43**	**119**	**718**
11,373	2,893	7,943	537	94	150,306		446	43	106	595
11,594	**2,876**	**8,214**	**504**	**100**	**154,195**	R. City	**458**	**42**	**117**	**617**
14,292	4,054	9,664	574	115	235,970		861	64	152	1,077
14,391	**4,043**	**9,750**	**598**	**130**	**248,279**	R. City	**902**	**67**	**158**	**1,127**
7,020	3,200	3,345	475	47	363,609		347	52	123	522
8,771	**3,858**	**4,300**	**613**	**60**	**418,430**	R. County	**399**	**57**	**172**	**628**
14,702	6,285	7,373	1,044	112	625,282		613	56	347	1,016
15,316	6,730	7,515	**1,071**	**142**	**618,922**	R. County	**639**	**65**	**336**	**1,040**
11,889	5,534	5,675	680	163	496,472		554	56	337	947
12,391	**5,740**	**5,870**	**781**	**208**	**493,493**	R. County	**568**	**73**	**360**	**1,001**
1,183	583	551	49	5	82,120		85	7	60	152
1,179	**601**	**533**	**45**	**14**	**81,828**	R. County	**76**	**6**	**55**	**137**
85,704	29,548	51,665	4,491	672	2,220,197		3,574	342	1,270	5,186
87,394	**30,162**	**52,480**	**4,752**	**801**	**2,292,764**	Rural	**3,735**	**374**	**1,341**	**5,450**

Crime Rates Per 100,000 by Population Group

POPULATION GROUP	Year	Index Crime Rate[1]	Violent Crime Rate	Property Crime Rate
	1993	10,007.0	1,585.7	8,421.2
Core Cities 100,000+ Population	**1994**	**9,843.8**	**1,455.9**	**8,387.9**
	1993	9,671.8	1,232.4	8,439.4
Core Cities 50,000 to 99,999 Population	**1994**	**9,324.1**	**1,173.5**	**8,150.5**
	1993	8,513.5	1,046.6	7,466.8
Suburban Cities 25,000 to 49,999 Population	**1994**	**7,883.9**	**921.0**	**6,962.9**
	1993	8,219.5	829.9	7,389.6
Suburban Cities 10,000 to 24,999 Population	**1994**	**7,936.5**	**742.9**	**7,193.6**
	1993	6,662.5	716.2	5,946.3
Suburban Cities 5,000 to 9,999 Population	**1994**	**6,241.0**	**639.2**	**5,601.8**
	1993	6,071.0	694.4	5,376.6
Suburban Cities Under 5,000 Population	**1994**	**5,836.1**	**643.5**	**5,192.6**
	1993	3,416.0	294.6	3,121.4
Suburban Counties 50,000+ Population	**1994**	**3,381.9**	**287.3**	**3,094.5**
	1993	2,845.1	204.6	2,640.5
Suburban Counties 25,000 to 49,999 Population	**1994**	**2,841.3**	**227.1**	**2,614.2**
	1993	2,322.6	75.2	2,247.4
Suburban Counties to 24,999 Population	**1994**	**2,972.7**	**227.8**	**2,744.8**
	1993	6,461.2	817.5	5,643.7
SUBURBAN TOTALS	**1994**	**6,428.8**	**784.0**	**5,644.7**

POPULATION GROUP	Year	Index Crime Rate[1]	Violent Crime Rate	Property Crime Rate
	1993	12,505.4	1,446.7	11,058.7
Rural Centers 25,000 to 49,999 Population	**1994**	**10,821.7**	**1,452.8**	**9,368.8**
	1993	10,039.6	1,058.4	8,981.2
Rural Centers 10,000 to 24,999 Population	**1994**	**9,330.4**	**1,022.9**	**8,307.4**
	1993	8,647.5	1,081.1	7,566.4
Rural Cities 5,000 to 9,999 Population	**1994**	**8,546.8**	**1,027.9**	**7,518.9**
	1993	6,789.8	733.1	6,056.6
Rural Cities Under 5,000 Population	**1994**	**6,460.4**	**664.1**	**5,796.2**
	1993	2,139.1	208.4	1,930.6
Rural Counties 50,000+ Population	**1994**	**2,327.9**	**231.8**	**2,096.0**
	1993	2,638.2	287.0	2,351.1
Rural Counties 25,000 to 49,999 Population	**1994**	**2,730.8**	**256.2**	**2,474.6**
	1993	2,673.6	278.9	2,394.6
Rural Counties 10,000 to 24,999 Population	**1994**	**2,800.9**	**290.1**	**2,510.7**
	1993	1,558.6	118.1	1,440.5
Rural Counties to 9,999 Population	**1994**	**1,522.7**	**81.8**	**1,440.8**
	1993	4,331.0	470.9	3,860.1
RURAL TOTALS	**1994**	**4,266.1**	**454.0**	**3,812.1**
	1993	5,788.9	698.5	5,090.3
STATE TOTALS	**1994**	**5,738.1**	**669.3**	**5,068.8**

[1]Index Crime includes the total number of violent crimes (murder, rape, robbery and aggravated assault) and property crimes (burglary, larceny and motor vehicle theft).

SECTION IV

Value of Property Stolen and Recovered

Property Stolen and Recovered
1994

The tables and charts on the following pages indicate the value of property stolen and recovered by month, type and offense in North Carolina during 1994. The reader should note that these values related only to Index Crime. Property lost or damaged as a result of crimes such as fraud, embezzlement, vandalism, and the remainder of the non-index offenses are not included in these totals.

Value of Property Stolen and Recovered By Month

Month	Value Stolen	Value Recovered	% Recovered
January	$ 23,679,069	$ 6,235,357	26.33
February	$ 17,879,557	$ 5,053,787	28.27
March	$ 23,068,913	$ 6,212,527	26.93
April	$ 21,259,619	$ 5,804,707	27.30
May	$ 23,773,736	$ 5,971,968	25.12
June	$ 23,404,791	$ 6,979,782	29.82
July	$ 26,678,603	$ 7,400,219	27.74
August	$ 26,214,670	$ 9,114,523	34.77
September	$ 24,600,510	$ 6,986,148	28.40
October	$ 26,967,143	$ 7,716,182	28.61
November	$ 25,597,065	$ 6,493,666	25.37
December	$ 24,635,710	$ 7,024,980	28.52
Total	$287,759,386	$80,993,846	28.15
Monthly Average	$ 23,979,949	$ 6,749,487	28.15

Value of Property Stolen and Recovered By Month

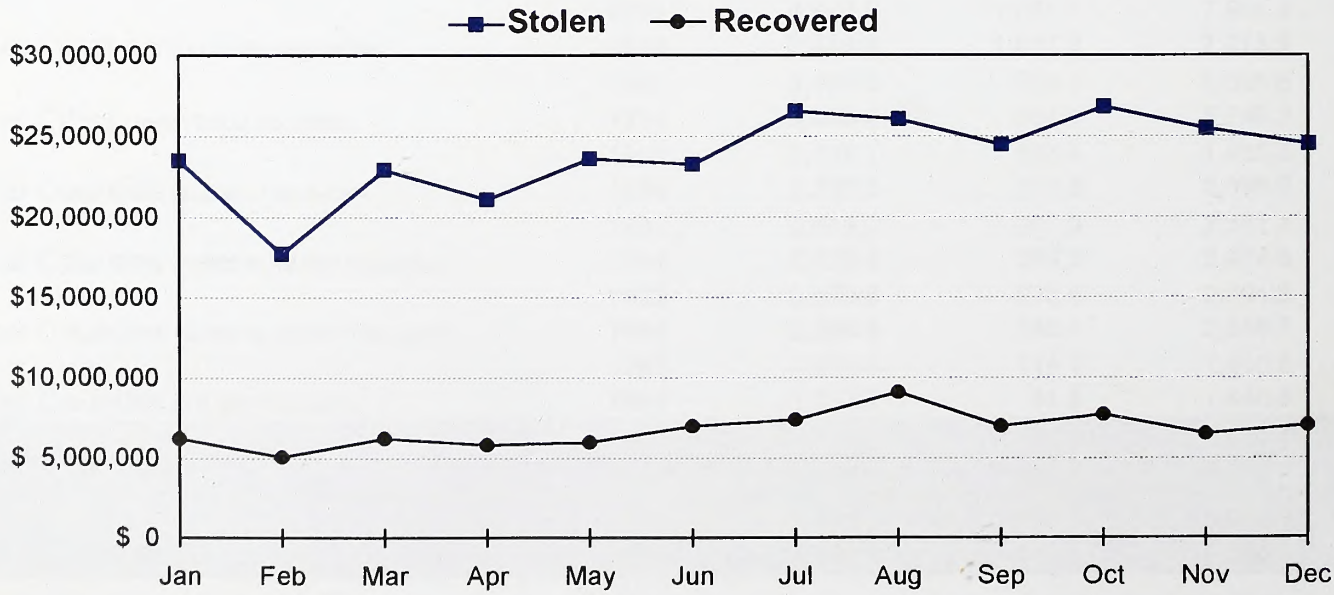

Monthly Value of Property Stolen
By Type
1994

TYPE OF PROPERTY	JANUARY	FEBRUARY	MARCH
Currency	$1,334,627	$1,192,457	$1,525,091
Jewelry	$2,723,661	$1,504,007	$2,741,810
Clothing & Furs	$ 710,295	$ 458,788	$ 660,777
Motor Vehicles	$7,951,879	$6,403,253	$7,821,289
Office Equipment	$ 575,678	$ 404,416	$ 453,167
TV's, Radios, Cameras, Etc.	$3,039,387	$2,542,407	$3,100,920
Firearms	$ 549,245	$ 468,638	$ 454,883
Household Goods	$ 728,222	$ 561,399	$ 637,402
Consumable Goods	$ 208,958	$ 161,496	$ 215,442
Livestock	$ 41,906	$ 32,057	$ 18,661
Miscellaneous	$5,815,211	$4,150,639	$5,439,471

TYPE OF PROPERTY	APRIL	MAY	JUNE
Currency	$1,438,416	$1,293,248	$1,284,154
Jewelry	$2,471,502	$2,282,294	$1,797,111
Clothing & Furs	$ 515,442	$ 404,779	$ 452,074
Motor Vehicles	$7,734,309	$8,316,167	$9,188,129
Office Equipment	$ 400,662	$ 698,924	$ 680,794
TV's, Radios, Cameras, Etc.	$2,624,852	$2,995,862	$2,753,144
Firearms	$ 423,003	$ 505,821	$ 511,233
Household Goods	$ 679,590	$ 759,845	$ 786,911
Consumable Goods	$ 200,198	$ 224,203	$ 180,056
Livestock	$ 22,897	$ 17,869	$ 57,478
Miscellaneous	$4,748,748	$6,274,724	$5,713,707

TYPE OF PROPERTY	JULY	AUGUST	SEPTEMBER
Currency	$1,535,447	$1,466,308	$1,385,766
Jewelry	$2,393,298	$2,776,942	$2,199,036
Clothing & Furs	$ 428,034	$ 630,428	$ 523,755
Motor Vehicles	$ 479,366	$9,428,755	$9,326,150
Office Equipment	$ 479,695	$ 586,248	$ 515,626
TV's, Radios, Cameras, Etc.	$3,367,508	$3,298,337	$3,069,723
Firearms	$ 521,356	$ 494,545	$ 535,773
Household Goods	$1,027,083	$ 876,305	$ 722,390
Consumable Goods	$ 245,307	$ 434,006	$ 167,711
Livestock	$ 20,420	$ 36,131	$ 62,429
Miscellaneous	$6,181,089	$6,186,665	$6,092,151

TYPE OF PROPERTY	OCTOBER	NOVEMBER	DECEMBER
Currency	$1,447,266	$1,801,145	$2,040,482
Jewelry	$2,435,366	$2,677,400	$2,276,416
Clothing & Furs	$1,035,513	$ 814,629	$ 746,261
Motor Vehicles	$ 234,053	$8,834,505	$8,975,848
Office Equipment	$ 789,913	$ 588,237	$ 566,521
TV's, Radios, Cameras, Etc.	$3,353,801	$3,493,636	$3,066,447
Firearms	$ 601,674	$ 672,010	$ 551,343
Household Goods	$ 908,131	$ 725,932	$ 742,239
Consumable Goods	$ 176,279	$ 132,651	$ 135,132
Livestock	$ 30,618	$ 16,969	$ 29,450
Miscellaneous	$5,954,529	$5,839,951	$5,505,571

Total Value of Property Stolen
By Type of Offense
1994

OFFENSE	Number of Offenses	Percent Distribution	Value Stolen	Average Value Per Offense
Murder	756	100.0	$ 59,174	$ 78
Rape	2,289	100.0	$ 66,613	$ 29
Robbery Total:	12,649	100.0	$ 6,874,233	$ 543
Street/Highway	5,638	44.6	$ 2,921,114	$ 518
Commercial House	1,621	12.8	$ 1,134,601	$ 700
Gas or Service Station	204	1.6	$ 90,047	$ 441
Convenience Store	940	7.4	$ 257,952	$ 274
Residence	1,893	15.0	$ 1,130,248	$ 597
Bank	153	1.2	$ 279,893	$1,829
Miscellaneous	2,200	17.4	$ 1,060,378	$ 482
Burglary Total:	102,145	100.0	$86,611,016	$ 848
Residence				
Night	14,320	14.0	$ 9,005,112	$ 629
Day	22,537	22.1	$20,602,939	$ 914
Unknown	29,969	29.3	$24,869,411	$ 830
Non-Residence				
Night	12,011	11.8	$11,731,103	$ 977
Day	3,632	3.6	$ 2,592,654	$ 714
Unknown	19,676	19.3	$17,809,797	$ 905
Larceny Total:	221,656	100.0	$95,906,686	$ 433
By Type:				
Pocket-Picking	693	0.3	$ 193,313	$ 279
Purse-Snatching	815	0.4	$ 172,604	$ 212
Shoplifting	29,637	13.4	$ 3,768,253	$ 127
From Motor Vehicles	46,438	21.0	$21,890,878	$ 471
Motor Vehicle Accessories	29,114	13.1	$ 9,591,795	$ 329
Bicycles	12,026	5.4	$ 2,763,981	$ 230
From Buildings	25,448	11.5	$16,063,322	$ 631
From Coin-Operated Machines	2,522	1.1	$ 354,909	$ 141
All Others	74,963	33.8	$41,107,631	$ 548
By Value:				
Over $200	76,721	34.6	$86,371,079	$1,126
$50 to $200	57,165	25.8	$ 7,039,863	$ 123
Under $50	87,770	39.6	$ 2,495,744	$ 28
Motor Vehicle Theft	21,021	100.0	$98,241,664	$4,674

Property Stolen and Recovered By Type
1993 - 1994

Type of Property	Year	Value Stolen	Value Recovered	% Recovered
	1993	$ 17,406,754	$ 1,324,339	7.6
Currency	**1994**	**17,744,407**	**783,647**	**4.4**
	1993	25,075,369	1,635,578	6.5
Jewelry	**1994**	**28,278,843**	**1,549,210**	**5.5**
	1993	7,376,944	961,999	13.0
Clothing & Furs	**1994**	**7,380,775**	**1,007,317**	**13.6**
	1993	95,173,330	58,771,595	61.8
Motor Vehicles	**1994**	**104,693,703**	**63,145,227**	**60.3**
	1993	6,643,683	837,252	12.6
Office Equipment	**1994**	**6,739,881**	**711,586**	**10.6**
	1993	36,816,761	2,469,716	6.7
TV's, Radios, Cameras, Etc.	**1994**	**36,706,024**	**2,076,236**	**5.7**
	1993	6,275,973	685,538	10.9
Firearms	**1994**	**6,289,524**	**638,119**	**10.1**
	1993	9,078,471	721,788	8.0
Household Goods	**1994**	**9,155,449**	**527,136**	**5.8**
	1993	3,424,626	277,425	8.1
Consumable Goods	**1994**	**2,481,439**	**366,604**	**14.8**
	1993	575,764	119,871	20.8
Livestock	**1994**	**386,885**	**119,194**	**30.8**
	1993	61,321,253	8,307,923	13.5
Miscellaneous	**1994**	**67,902,456**	**10,069,570**	**14.8**
	1993	269,168,928	76,113,024	28.3
TOTAL	**1994**	**$287,759,386**	**$80,993,846**	**28.1**

Property Stolen By Type
Percent Distribution
1994

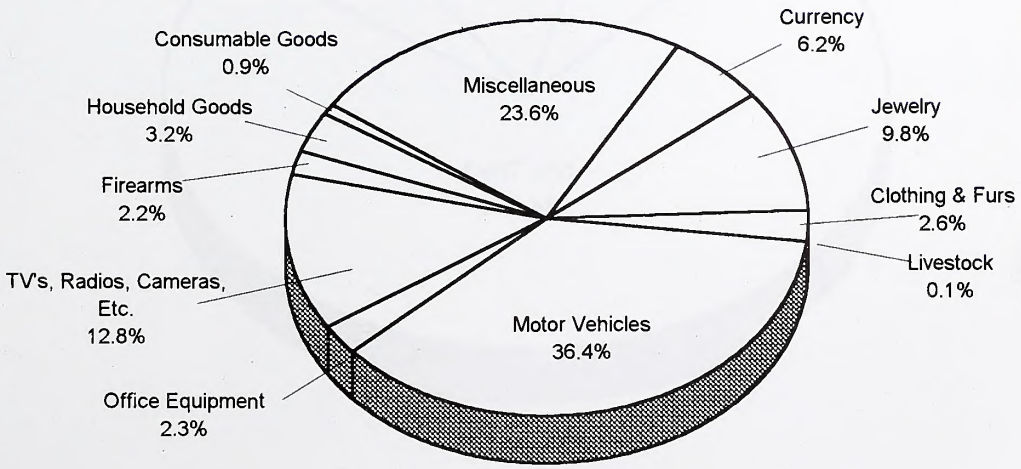

Total Property Loss[1] By Index Offense 1994

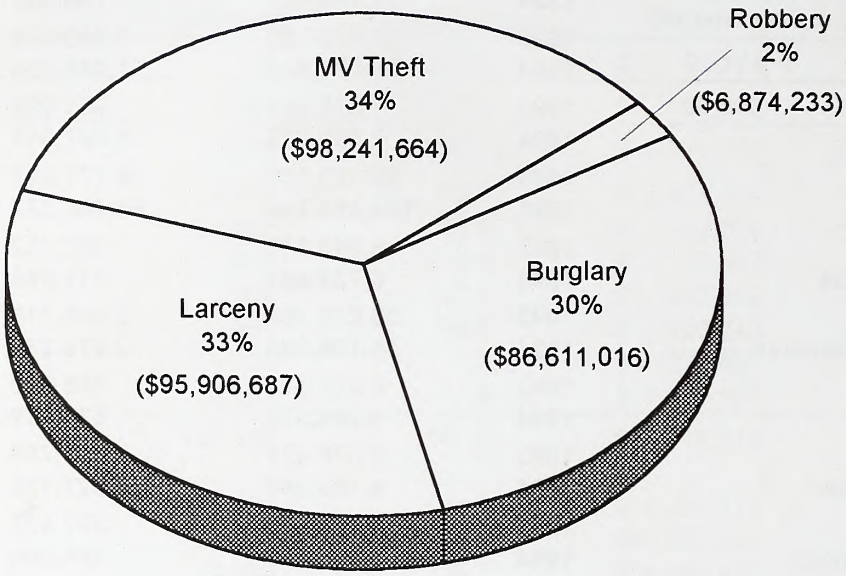

Average Property Loss[1] Per Index Offense 1994

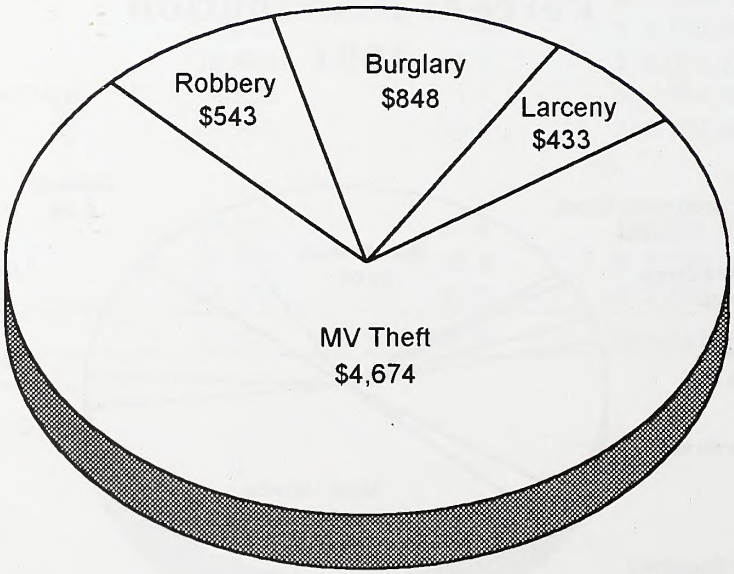

[1]Excludes murder and rape.

Value of Property Stolen and Recovered By County

1993 - 1994



Value of Property Stolen and Recovered By County

County	Year	Value of Property Stolen	Value of Property Recovered	Percent Recovered
	1993	3,389,055	586,606	17.31
Alamance	**1994**	**3,031,369**	**680,010**	**22.43**
	1993	537,635	103,029	19.16
Alexander	**1994**	**543,976**	**229,013**	**42.10**
	1993	46,043	19,776	42.95
Alleghany	**1994**	**37,052**	**13,465**	**36.34**
	1993	596,929	154,037	25.80
Anson	**1994**	**693,128**	**183,156**	**26.42**
	1993	152,257	79,691	52.34
Ashe	**1994**	**123,062**	**69,908**	**56.81**
	1993	163,730	29,631	18.10
Avery	**1994**	**501,593**	**97,131**	**19.36**
	1993	1,907,154	414,710	21.74
Beaufort	**1994**	**1,301,428**	**303,381**	**23.31**
	1993	587,464	234,457	39.91
Bertie	**1994**	**321,791**	**65,767**	**20.44**
	1993	624,048	138,818	22.24
Bladen	**1994**	**752,835**	**135,218**	**17.96**
	1993	411,863	91,893	22.31
Brunswick[1]	**1994**	**1,942,446**	**342,632**	**17.64**
	1993	6,154,839	1,219,258	19.81
Buncombe	**1994**	**7,217,400**	**1,114,561**	**15.44**
	1993	1,781,457	329,112	18.47
Burke	**1994**	**1,718,180**	**302,691**	**17.62**
	1993	2,892,672	750,930	25.96
Cabarrus	**1994**	**2,754,379**	**648,483**	**23.54**
	1993	1,621,857	476,950	29.41
Caldwell	**1994**	**1,905,263**	**438,308**	**23.01**
	1993	71,736	17,250	24.05
Camden	**1994**	**68,773**	**5,490**	**7.98**
	1993	2,145,462	603,165	28.11
Carteret	**1994**	**1,696,461**	**490,102**	**28.89**
	1993	434,241	114,748	26.42
Caswell	**1994**	**321,888**	**61,897**	**19.23**
	1993	4,729,041	1,208,022	25.54
Catawba	**1994**	**4,518,168**	**1,212,369**	**26.83**
	1993	1,042,789	211,777	20.31
Chatham	**1994**	**1,040,834**	**202,033**	**19.41**
	1993	522,465	139,240	26.65
Cherokee	**1994**	**404,679**	**46,472**	**11.48**
	1993	268,459	74,327	27.69
Chowan	**1994**	**331,194**	**17,955**	**5.42**
	1993	112,390	25,493	22.68
Clay	**1994**	**157,095**	**34,228**	**21.79**

See footnotes at end of table.

Value of Property Stolen and Recovered By County

County	Year	Value of Property Stolen	Value of Property Recovered	Percent Recovered
	1993	2,967,069	493,847	16.64
Cleveland	**1994**	**3,961,512**	**619,573**	**15.64**
	1993	1,782,955	421,589	23.65
Columbus	**1994**	**2,121,311**	**436,270**	**20.57**
	1993	2,484,838	715,005	28.77
Craven	**1994**	**2,630,713**	**771,095**	**29.31**
	1993	15,430,806	2,702,343	17.51
Cumberland	**1994**	**15,684,865**	**3,233,354**	**20.61**
	1993	232,244	42,423	18.27
Currituck	**1994**	**248,615**	**58,185**	**23.40**
	1993	1,419,721	460,812	32.46
Dare	**1994**	**1,178,420**	**140,776**	**11.95**
	1993	4,387,228	1,200,141	27.36
Davidson	**1994**	**4,326,216**	**1,202,601**	**27.80**
	1993	626,528	205,329	32.77
Davie	**1994**	**666,539**	**128,213**	**19.24**
	1993	710,842	237,513	33.41
Duplin	**1994**	**908,576**	**274,471**	**30.21**
	1993	12,797,394	3,871,998	30.26
Durham	**1994**	**13,474,371**	**3,648,102**	**27.07**
	1993	3,513,233	1,421,366	40.46
Edgecombe	**1994**	**4,168,422**	**1,887,316**	**45.28**
	1993	14,592,352	5,373,115	36.82
Forsyth	**1994**	**15,973,487**	**6,532,942**	**40.90**
	1993	757,776	211,738	27.94
Franklin	**1994**	**1,153,849**	**171,718**	**14.88**
	1993	7,615,795	1,543,533	20.27
Gaston	**1994**	**8,129,859**	**1,404,041**	**17.27**
	1993	67,147	11,442	17.04
Gates	**1994**	**97,434**	**10,593**	**10.87**
	1993	0	0	.00
Graham [2]	**1994**	**0**	**0**	**.00**
	1993	1,205,790	265,410	22.01
Granville	**1994**	**1,063,631**	**194,558**	**18.29**
	1993	289,412	57,265	19.79
Greene	**1994**	**365,053**	**73,408**	**20.11**
	1993	21,855,686	5,327,833	24.38
Guilford	**1994**	**22,194,043**	**4,928,710**	**22.21**
	1993	1,570,756	349,279	22.24
Halifax	**1994**	**1,632,791**	**539,291**	**33.03**
	1993	2,148,437	483,240	22.49
Harnett	**1994**	**2,415,409**	**653,427**	**27.05**
	1993	649,719	81,722	12.58
Haywood[3]	**1994**	**1,135,915**	**161,131**	**14.19**

See footnotes at end of table.

Value of Property Stolen and Recovered By County

County	Year	Value of Property Stolen	Value of Property Recovered	Percent Recovered
	1993	1,239,904	155,014	12.50
Henderson	**1994**	**1,403,449**	**189,848**	**13.53**
	1993	378,672	59,623	15.75
Hertford	**1994**	**433,557**	**52,930**	**12.21**
	1993	1,327,694	210,590	15.86
Hoke	**1994**	**986,979**	**268,141**	**27.17**
	1993	36,405	5,980	16.43
Hyde	**1994**	**63,643**	**9,788**	**15.38**
	1993	1,316,107	290,548	22.08
Iredell[4]	**1994**	**1,355,341**	**267,942**	**19.77**
	1993	301,435	37,347	12.39
Jackson	**1994**	**373,684**	**42,213**	**11.30**
	1993	3,236,580	922,831	28.51
Johnston	**1994**	**3,544,263**	**891,470**	**25.15**
	1993	77,701	8,900	11.45
Jones[3]	**1994**	**113,013**	**25,625**	**22.67**
	1993	1,546,528	397,266	25.69
Lee	**1994**	**1,766,862**	**428,878**	**24.27**
	1993	2,064,038	321,125	15.56
Lenoir	**1994**	**1,977,998**	**468,844**	**23.70**
	1993	1,407,529	263,254	18.70
Lincoln	**1994**	**1,563,939**	**195,884**	**12.53**
	1993	362,423	164,637	45.43
McDowell[5]	**1994**	**399,142**	**194,402**	**48.70**
	1993	229,099	6,694	2.92
Macon	**1994**	**247,109**	**2,968**	**1.20**
	1993	41,877	29,413	70.24
Madison[2]	**1994**	**3,665**	**258**	**7.04**
	1993	959,754	461,628	48.10
Martin	**1994**	**708,128**	**237,262**	**33.51**
	1993	40,219,238	13,490,505	33.54
Mecklenburg	**1994**	**47,081,509**	**16,294,015**	**34.61**
	1993	72,774	9,360	12.86
Mitchell[2]	**1994**	**5,604**	**100**	**1.78**
	1993	727,192	200,915	27.63
Montgomery	**1994**	**518,507**	**147,692**	**28.48**
	1993	1,387,213	565,641	40.78
Moore	**1994**	**1,467,570**	**463,505**	**31.58**
	1993	1,793,689	565,973	31.55
Nash	**1994**	**1,691,513**	**751,474**	**44.43**
	1993	7,025,429	3,039,491	43.26
New Hanover	**1994**	**8,157,817**	**3,530,525**	**43.28**
	1993	370,788	53,875	14.53
Northampton	**1994**	**276,292**	**15,357**	**5.56**

See footnotes at end of table.

Value of Property Stolen and Recovered By County

County	Year	Value of Property Stolen	Value of Property Recovered	Percent Recovered
	1993	3,911,949	977,711	24.99
Onslow [5]	**1994**	**3,531,913**	**784,230**	**22.20**
	1993	3,558,469	1,144,911	32.17
Orange	**1994**	**3,020,354**	**595,918**	**19.73**
	1993	280,689	56,281	20.05
Pamlico	**1994**	**156,173**	**86,953**	**55.68**
	1993	626,705	75,049	11.98
Pasquotank	**1994**	**888,900**	**235,339**	**26.48**
	1993	557,331	181,150	32.50
Pender	**1994**	**788,978**	**251,049**	**31.82**
	1993	188,690	9,894	5.24
Perquimans	**1994**	**164,932**	**14,317**	**8.68**
	1993	665,978	260,413	39.10
Person	**1994**	**564,379**	**112,601**	**19.95**
	1993	6,231,562	1,371,178	22.00
Pitt	**1994**	**6,243,247**	**1,329,677**	**21.30**
	1993	248,025	42,173	17.00
Polk	**1994**	**219,406**	**50,684**	**23.10**
	1993	3,181,827	526,457	16.55
Randolph	**1994**	**3,046,913**	**756,545**	**24.83**
	1993	1,260,845	350,124	27.77
Richmond	**1994**	**1,478,748**	**177,114**	**11.98**
	1993	3,109,835	806,364	25.93
Robeson	**1994**	**3,332,618**	**775,889**	**23.28**
	1993	1,875,551	543,206	28.96
Rockingham	**1994**	**2,172,885**	**488,504**	**22.48**
	1993	3,627,006	1,015,580	28.00
Rowan	**1994**	**3,180,401**	**893,841**	**28.10**
	1993	1,279,821	258,147	20.17
Rutherford	**1994**	**1,495,285**	**400,675**	**26.80**
	1993	1,287,751	217,459	16.89
Sampson	**1994**	**1,686,608**	**373,842**	**22.17**
	1993	1,131,162	635,246	56.16
Scotland	**1994**	**1,418,750**	**753,240**	**53.09**
	1993	1,500,229	444,421	29.62
Stanly	**1994**	**1,267,027**	**298,278**	**23.54**
	1993	550,760	152,713	27.73
Stokes	**1994**	**751,361**	**244,170**	**32.50**
	1993	1,184,381	420,055	35.47
Surry	**1994**	**1,663,190**	**426,229**	**25.63**
	1993	93,084	5,826	6.26
Swain [4]	**1994**	**161,487**	**44,313**	**27.44**
	1993	374,318	125,015	33.40
Transylvania	**1994**	**279,239**	**147,618**	**52.86**

See footnotes at end of table.

Value of Property Stolen and Recovered By County

County	Year	Value of Property Stolen	Value of Property Recovered	Percent Recovered
	1993	67,831	12,612	18.59
Tyrrell	**1994**	**39,505**	**2,249**	**5.69**
	1993	2,800,569	873,004	31.17
Union	**1994**	**2,602,906**	**677,173**	**26.02**
	1993	1,525,002	351,993	23.08
Vance	**1994**	**1,825,476**	**438,417**	**24.02**
	1993	24,434,917	8,260,738	33.81
Wake	**1994**	**26,121,307**	**9,668,287**	**37.01**
	1993	170,032	15,127	8.90
Warren	**1994**	**193,729**	**6,050**	**3.12**
	1993	409,212	148,320	36.25
Washington	**1994**	**198,776**	**39,396**	**19.82**
	1993	651,240	170,267	26.15
Watauga	**1994**	**909,442**	**227,342**	**25.00**
	1993	3,464,385	1,201,971	34.70
Wayne	**1994**	**3,375,797**	**962,649**	**28.52**
	1993	940,208	246,679	26.24
Wilkes	**1994**	**1,596,960**	**157,678**	**9.87**
	1993	4,076,874	1,240,294	30.42
Wilson	**1994**	**3,923,894**	**1,217,650**	**31.03**
	1993	481,307	212,173	44.08
Yadkin	**1994**	**405,091**	**112,763**	**27.84**
	1993	0	0	.00
Yancey [2]	**1994**	**100**	**0**	**.00**
	1993	269,168,928	76,113,024	28.28
STATE TOTALS	**1994**	**287,759,386**	**80,993,846**	**28.15**

[1]Over 50 percent of the county population was not covered for 1993.

[2]Over 50 percent of the county population was not covered for 1993 and 1994.

[3]Incomplete reporting in 1993.

[4]20 to 50 percent of the county population was not covered for 1993 and 1994.

[5]Incomplete reporting in 1994.

SECTION V

Arrest Data

Statewide

Total Arrests By Age: 1994

Offense Category	15 & Under	16	17	18	19	20	21	22	23	24	25-29	30-34	35-39	40-44	45-49	50-54	55-59	60-64	65+	Total	% Dist.
Murder	13	30	40	47	46	49	46	36	45	27	121	84	72	48	25	11	12	5	6	763	0.2
Manslaughter	1	5	4	1	2	3	1	1	0	3	7	9	6	3	0	0	0	1	1	48	0.0
Forcible Rape	45	27	22	32	29	25	28	33	42	25	158	136	94	52	20	12	8	5	9	802	0.2
Robbery	238	242	311	288	286	222	212	188	189	160	648	453	234	116	45	11	4	2	4	3,853	0.8
Aggravated Assault	805	643	813	822	799	843	867	898	889	884	3,437	3,125	2,224	1,476	855	537	287	154	191	20,549	4.2
Burglary	1,470	1,172	1,224	1,012	922	756	627	631	679	545	2,541	2,294	1,329	702	261	128	53	27	37	16,410	3.3
Larceny	4,312	2,327	2,327	2,070	1,774	1,436	1,293	1,242	1,264	1,235	5,567	5,706	4,330	2,384	1,172	524	282	149	221	39,615	8.1
Motor Vehicle Theft	373	232	182	175	153	104	88	98	85	68	282	245	151	63	30	15	6	3	16	2,369	0.5
Arson	165	38	28	23	18	8	12	15	10	13	43	49	40	30	9	13	5	1	4	524	0.1
Subtotal - Part 1	7,422	4,716	4,951	4,470	4,029	3,446	3,174	3,142	3,203	2,960	12,804	12,101	8,480	4,874	2,417	1,251	657	347	489	84,933	17.3
Simple Assault	2,529	1,473	1,779	1,676	1,768	1,818	1,846	2,011	2,021	1,900	8,279	7,642	5,569	3,330	1,826	1,076	590	338	376	47,847	9.8
Forgery & Counterfeiting	24	67	113	126	169	202	204	203	255	228	1,056	1,036	616	234	129	22	17	6	8	4,715	1.0
Fraud	112	227	406	693	1,072	1,508	1,666	1,844	2,202	2,283	10,765	9,514	7,422	5,164	2,853	1,318	665	385	371	50,470	10.3
Embezzlement	1	47	94	95	105	111	109	121	86	86	349	296	223	118	81	29	17	10	1	1,979	0.4
Stolen Property	433	410	510	416	410	357	325	311	258	262	912	797	615	295	163	68	42	25	22	6,631	1.4
Vandalism	1,413	640	706	680	546	476	445	393	401	363	1,570	1,223	778	456	232	120	31	31	45	10,549	2.2
Weapons	619	514	546	591	555	510	524	469	454	383	1,301	1,092	736	453	330	179	99	83	72	9,510	1.9
Prostitution	0	5	5	16	21	25	39	44	40	61	230	229	127	72	21	16	8	17	5	981	0.2
Sex Offenses	133	44	72	49	47	63	73	73	86	86	444	452	335	228	146	86	57	58	71	2,603	0.5
Drug Laws	657	1,013	1,443	1,814	1,911	1,765	1,811	1,708	1,633	1,544	5,495	4,873	3,282	1,845	820	366	172	95	101	32,348	6.6
Gambling	7	3	12	8	8	12	13	8	8	11	36	42	55	50	45	44	37	16	57	472	0.1
Offenses Against Family	33	31	42	85	111	164	187	224	267	287	1,324	1,442	1,059	610	238	80	30	20	11	6,245	1.3
DWI	31	342	628	1,032	1,622	2,219	3,124	3,272	3,407	3,118	14,088	13,921	11,166	7,457	4,765	2,688	1,598	909	923	76,310	15.6
Liquor Laws	168	497	806	1,132	1,440	1,202	416	301	303	210	786	784	628	444	278	183	131	87	102	9,898	2.0
Disorderly Conduct	1,516	695	712	613	599	599	668	627	589	527	2,178	2,246	1,742	1,109	622	407	172	139	147	15,907	3.2
Vagrancy	8	8	15	9	8	7	8	4	5	7	28	23	23	13	7	6	1	2	4	186	0.0
All Other Offenses	2,504	2,725	4,159	4,649	5,297	5,374	5,361	5,587	5,647	5,476	23,093	21,708	15,713	9,591	4,832	2,431	1,203	697	820	126,867	25.9
Curfews - Loitering	39	16	27	0	0	0	0	0	0	0	0	0	0	0	0	0	0	0	0	82	0.0
Runaways	1,853	30	3	0	0	0	0	0	0	0	0	0	0	0	0	0	0	0	0	1,886	0.4
Subtotal - Part 2	12,080	8,787	12,078	13,684	15,689	16,412	16,819	17,200	17,662	16,832	71,934	67,320	50,089	31,469	17,388	9,119	4,870	2,918	3,136	405,486	82.7
Grand Total	19,502	13,503	17,029	18,154	19,718	19,858	19,993	20,342	20,865	19,792	84,738	79,421	58,569	36,343	19,805	10,370	5,527	3,265	3,625	490,419	100.0

Total Arrests
1993 - 1994

Statewide

Offense Category	1993 Arrests	1994 Arrests	% Change 93/94	1993 Rate[1]	1994 Rate[2]
Murder	880	763	-13.3	13.2	11.2
Manslaughter	56	48	-14.3	0.8	0.7
Forcible Rape	858	802	- 6.5	12.9	11.8
Robbery	3,992	3,853	- 3.5	60.1	56.7
Aggravated Assault	21,747	20,549	- 5.5	327.2	302.2
Burglary	15,995	16,410	+ 2.6	240.7	241.4
Larceny	40,178	39,615	- 1.4	604.6	582.6
Motor Vehicle Theft	2,281	2,369	+ 3.9	34.3	34.8
Arson	523	524	+ 0.2	7.9	7.7
Subtotal - Part 1 Offenses	86,510	84,933	- 1.8	1,301.8	1,249.2
Simple Assault	44,708	47,847	+ 7.0	672.8	703.7
Forgery & Counterfeiting	5,258	4,715	-10.3	79.1	69.3
Fraud	50,911	50,470	- 0.9	766.1	742.3
Embezzlement	1,786	1,979	+10.8	26.9	29.1
Stolen Property	6,300	6,631	+ 5.3	94.8	97.5
Vandalism	10,249	10,549	+ 2.9	154.2	155.2
Weapons	8,932	9,510	+ 6.5	134.4	139.9
Prostitution	1,253	981	-21.7	18.9	14.4
Sex Offenses	2,694	2,603	- 3.4	40.5	38.3
Drug Laws	29,208	32,348	+10.8	439.5	475.8
Gambling	722	472	-34.6	10.9	6.9
Offenses Against Family	6,368	6,245	- 1.9	95.8	91.8
DWI	68,606	76,310	+11.2	1,032.4	1,122.3
Liquor Laws	10,581	9,898	- 6.5	159.2	145.6
Disorderly Conduct	15,346	15,907	+ 3.7	230.9	234.0
Vagrancy	168	186	+10.7	2.5	2.7
All Other Offenses	137,774	126,867	- 7.9	2,073.2	1,865.9
Curfews - Loitering	79	82	+ 3.8	1.2	1.2
Runaways	1,363	1,886	+38.4	20.5	27.7
Subtotal - Part 2 Offenses	402,306	405,486	+ 0.8	6,053.9	5,963.8
Grand Total	488,816	490,419	+ 0.3	7,355.7	7,212.9

[1]Estimated population coverage was 6,645,394 in 1993.

[2]Estimated population coverage was 6,799,165 in 1994.

Juvenile and Adult Arrests[1]
1993 - 1994

Statewide

Offense Category	Juveniles Under 18 Arrests 1993	Juveniles Under 18 Arrests 1994	Juveniles Under 18 % Change 93/94	Adults 18 & Over Arrests 1993	Adults 18 & Over Arrests 1994	Adults 18 & Over % Change 93/94
Murder	94	83	-11.7	786	680	-13.5
Manslaughter	9	10	+11.1	47	38	-19.1
Forcible Rape	95	94	- 1.1	763	708	- 7.2
Robbery	679	791	+16.5	3,313	3,062	- 7.6
Aggravated Assault	2,266	2,261	- 0.2	19,481	18,288	- 6.1
Burglary	3,713	3,866	+ 4.1	12,282	12,544	+ 2.1
Larceny	8,200	8,966	+ 9.3	31,978	30,649	- 4.2
Motor Vehicle Theft	759	787	+ 3.7	1,522	1,582	+ 3.9
Arson	198	231	+16.7	325	293	- 9.8
Subtotal - Part 1 Offenses	16,013	17,089	+ 6.7	70,497	67,844	- 3.8
Simple Assault	4,830	5,781	+19.7	39,878	42,066	+ 5.5
Forgery & Counterfeiting	212	204	- 3.8	5,046	4,511	-10.6
Fraud	513	745	+45.2	50,398	49,725	- 1.3
Embezzlement	103	142	+37.9	1,683	1,837	+ 9.2
Stolen Property	1,154	1,353	+17.2	5,146	5,278	+ 2.6
Vandalism	2,534	2,759	+ 8.9	7,715	7,790	+ 1.0
Weapons	1,417	1,679	+18.5	7,515	7,831	+ 4.2
Prostitution	20	10	-50.0	1,233	971	-21.2
Sex Offenses	254	249	- 2.0	2,440	2,354	- 3.5
Drug Laws	2,375	3,113	+31.1	26,833	29,235	+ 9.0
Gambling	15	22	+46.7	707	450	-36.4
Offenses Against Family	90	106	+17.8	6,278	6,139	- 2.2
DWI	931	1,001	+ 7.5	67,675	75,309	+11.3
Liquor Laws	1,432	1,471	+ 2.7	9,149	8,427	- 7.9
Disorderly Conduct	2,343	2,923	+24.8	13,003	12,984	- 0.1
Vagrancy	26	31	+19.2	142	155	+ 9.2
All Other Offenses	9,064	9,388	+ 3.6	128,710	117,479	- 8.7
Curfews - Loitering	75	82	+ 9.3	4	0	-100.0
Runaways	1,363	1,886	+38.4	0	0	NA
Subtotal - Part 2 Offenses	28,751	32,945	+14.6	373,555	372,541	- 0.3
Grand Total	44,764	50,034	+11.8	444,052	440,385	- 0.8

[1] For detailed juvenile arrest data and trends see the following section entitled "Juvenile Arrests."

Total Arrests By Race
1994

Statewide

Offense Category	Total	White	Black	American Indian or Alaskan Native	Asian or Pacific Islander
Murder	763	237	515	11	0
Manslaughter	48	35	12	1	0
Forcible Rape	802	331	445	17	9
Robbery	3,853	724	3,076	41	12
Aggravated Assault	20,549	8,304	11,891	310	44
Burglary	16,410	8,069	7,831	450	60
Larceny	39,615	16,430	22,468	548	169
Motor Vehicle Theft	2,369	871	1,425	65	8
Arson	524	302	203	11	8
Subtotal - Part 1 Offenses	84,933	35,303	47,866	1,454	310
Simple Assault	47,847	20,928	26,024	774	121
Forgery & Counterfeiting	4,715	2,432	2,197	79	7
Fraud	50,470	26,159	23,853	338	120
Embezzlement	1,979	1,038	919	14	8
Stolen Property	6,631	2,282	4,233	65	51
Vandalism	10,549	5,430	4,954	125	40
Weapons	9,510	3,874	5,427	129	80
Prostitution	981	441	506	8	26
Sex Offenses	2,603	1,630	902	38	33
Drug Laws	32,348	12,985	18,868	357	138
Gambling	472	170	299	2	1
Offenses Against Family	6,245	2,303	3,872	59	11
DWI	76,310	52,025	19,927	1,042	3,316
Liquor Laws	9,898	6,763	2,986	81	68
Disorderly Conduct	15,907	7,038	8,525	280	64
Vagrancy	186	100	80	6	0
All Other Offenses	126,867	54,413	70,249	1,822	383
Curfews - Loitering	82	26	51	4	1
Runaways	1,886	999	823	26	38
Subtotal - Part 2 Offenses	405,486	201,036	194,695	5,249	4,506
Grand Total	490,419	236,339	242,561	6,703	4,816

Total Arrests By Sex
1994

Statewide

Offense Category	Persons Arrested		Percent Crime Distribution by Sex	
	Male	Female	Male	Female
Murder	676	87	88.6	11.4
Manslaughter	40	8	83.3	16.7
Forcible Rape	791	11	98.6	1.4
Robbery	3,631	222	94.2	5.8
Aggravated Assault	17,107	3,442	83.2	16.8
Burglary	14,960	1,450	91.2	8.8
Larceny	28,077	11,538	70.9	29.1
Motor Vehicle Theft	2,054	315	86.7	13.3
Arson	449	75	85.7	14.3
Subtotal - Part 1 Offenses	67,785	17,148	79.8	20.2
Simple Assault	39,052	8,795	81.6	18.4
Forgery & Counterfeiting	3,008	1,707	63.8	36.2
Fraud	25,178	25,292	49.9	50.1
Embezzlement	1,095	884	55.3	44.7
Stolen Property	5,684	947	85.7	14.3
Vandalism	8,668	1,881	82.2	17.8
Weapons	8,717	793	91.7	8.3
Prostitution	291	690	29.7	70.3
Sex Offenses	2,233	370	85.8	14.2
Drug Laws	27,288	5,060	84.4	15.6
Gambling	389	83	82.4	17.6
Offenses Against Family	5,547	698	88.8	11.2
DWI	65,516	10,794	85.9	14.1
Liquor Laws	8,385	1,513	84.7	15.3
Disorderly Conduct	12,779	3,128	80.3	19.7
Vagrancy	153	33	82.3	17.7
All Other Offenses	101,842	25,025	80.3	19.7
Curfews - Loitering	68	14	82.9	17.1
Runaways	863	1,023	45.8	54.2
Subtotal - Part 2 Offenses	316,756	88,730	78.1	21.9
Grand Total	384,541	105,878	78.4	21.6

Statewide

Total Arrests By Month: 1994

Offense Category	January	February	March	April	May	June	July	August	September	October	November	December	Total	% Dist.
Murder	78	78	64	74	58	49	67	54	59	71	48	63	763	0.2
Manslaughter	2	6	4	4	4	4	5	3	1	4	4	7	48	0.0
Forcible Rape	67	60	51	52	86	77	60	86	67	73	60	63	802	0.2
Robbery	323	321	305	263	292	299	305	370	315	314	361	385	3,853	0.8
Aggravated Assault	1,541	1,565	1,747	1,709	1,911	1,799	1,858	1,816	1,712	1,635	1,617	1,639	20,549	4.2
Burglary	1,341	1,284	1,476	1,262	1,340	1,554	1,342	1,492	1,329	1,317	1,310	1,363	16,410	3.3
Larceny	3,115	2,787	3,317	3,226	3,260	3,513	3,165	3,795	3,213	3,404	3,101	3,719	39,615	8.1
Motor Vehicle Theft	190	164	176	172	211	227	220	210	180	238	184	197	2,369	0.5
Arson	42	30	51	61	31	39	50	39	36	48	43	54	524	0.1
Subtotal - Part 1	6,699	6,295	7,191	6,823	7,193	7,561	7,072	7,865	6,912	7,104	6,728	7,490	84,933	17.3
Simple Assault	3,546	3,422	3,950	3,853	4,174	4,132	4,281	4,227	4,147	4,245	3,954	3,916	47,847	9.8
Forgery & Counterfeiting	445	376	388	418	363	454	383	391	412	310	382	393	4,715	1.0
Fraud	4,788	4,376	5,013	3,734	3,893	4,144	4,147	4,461	4,087	4,116	3,899	3,812	50,470	10.3
Embezzlement	148	138	182	196	236	163	147	142	134	125	160	208	1,979	0.4
Stolen Property	518	494	519	512	569	532	619	567	544	639	534	584	6,631	1.4
Vandalism	829	705	885	848	887	910	994	932	842	882	813	1,022	10,549	2.2
Weapons	804	859	908	754	841	652	719	755	823	821	773	801	9,510	1.9
Prostitution	69	85	64	44	50	118	100	102	115	86	47	101	981	0.2
Sex Offenses	196	209	269	193	193	254	245	237	209	235	188	175	2,603	0.5
Drug Laws	2,441	2,577	2,932	2,724	2,677	2,759	2,563	2,633	2,738	2,969	2,581	2,754	32,348	6.6
Gambling	66	27	51	41	37	45	26	23	28	30	54	44	472	0.1
Offenses Against Family	558	468	565	499	509	487	512	591	582	510	467	497	6,245	1.3
DWI	6,138	6,345	6,702	6,836	6,876	6,020	7,347	5,891	6,179	6,680	5,921	5,375	76,310	15.6
Liquor Laws	573	737	865	987	975	1,105	1,085	848	794	773	575	581	9,898	2.0
Disorderly Conduct	1,169	1,293	1,307	1,427	1,328	1,254	1,301	1,282	1,470	1,604	1,232	1,240	15,907	3.2
Vagrancy	5	10	11	21	12	18	56	13	15	8	8	9	186	0.0
All Other Offenses	10,414	9,777	11,294	10,627	10,929	10,832	10,730	11,751	10,703	10,626	9,367	9,817	126,867	25.9
Curfews - Loitering	4	18	12	3	9	2	9	7	3	5	4	6	82	0.0
Runaways	133	157	174	147	133	159	123	150	174	199	174	163	1,886	0.4
Subtotal - Part 2	32,844	32,073	36,091	33,864	34,691	34,040	35,387	35,003	33,999	34,863	31,133	31,498	405,486	82.7
Grand Total	39,543	38,368	43,282	40,687	41,884	41,601	42,459	42,868	40,911	41,967	37,861	38,988	490,419	100.0
Percent Distribution	8.1	7.8	8.8	8.3	8.5	8.5	8.7	8.7	8.3	8.6	7.7	7.9	100.0	

Juvenile Arrests

Juvenile Arrests By Age
1994

Statewide

Offense Category	10 & Under	11-12	13-14	15	16	17	Total Under 18
Murder	0	0	4	9	30	40	83
Forcible Rape	4	7	25	9	27	22	94
Robbery	4	15	95	124	242	311	791
Aggravated Assault	47	143	375	240	643	813	2,261
Subtotal - Violent Crime	55	165	499	382	942	1,186	3,229
Burglary	58	174	737	501	1,172	1,224	3,866
Larceny	255	736	2,038	1,283	2,327	2,327	8,966
Motor Vehicle Theft	2	15	169	187	232	182	787
Subtotal - Property Crime	315	925	2,944	1,971	3,731	3,733	13,619
Subtotal - Index Crimes	370	1,090	3,443	2,353	4,673	4,919	16,848
Manslaughter	0	0	0	1	5	4	10
Arson[1]	30	33	77	25	38	28	231
Simple Assault	231	407	1,087	804	1,473	1,779	5,781
Forgery & Counterfeiting	2	2	14	6	67	113	204
Fraud	7	11	39	55	227	406	745
Embezzlement	0	0	1	0	47	94	142
Stolen Property	12	31	207	183	410	510	1,353
Vandalism	185	280	573	375	640	706	2,759
Weapons	73	87	274	185	514	546	1,679
Prostitution	0	0	0	0	5	5	10
Sex Offenses	17	22	67	27	44	72	249
Drug Laws	5	13	259	380	1,013	1,443	3,113
Gambling	1	1	3	2	3	12	22
Offenses Against Family	7	8	11	7	31	42	106
DWI	4	0	9	18	342	628	1,001
Liquor Laws	2	6	49	111	497	806	1,471
Disorderly Conduct	38	230	717	531	695	712	2,923
Vagrancy	0	1	5	2	8	15	31
All Other Offenses	208	298	1,011	987	2,725	4,159	9,388
Curfews - Loitering	0	4	19	16	16	27	82
Runaways	54	166	932	701	30	3	1,886
Subtotal - Non-Index Crimes	876	1,600	5,354	4,416	8,830	12,110	33,186
Grand Total	1,246	2,690	8,797	6,769	13,503	17,029	50,034

[1]The number of arrests for arson has not been included in the total Crime Index.

Juveniles 15 & Under
Arrest Trends
1990 - 1994

Statewide

Offense Category	1990 Arrests	1991 Arrests	1992 Arrests	1993 Arrests	1994 Arrests	% Change 90/94
Murder	15	19	23	25	13	- 13.3
Forcible Rape	50	28	29	36	45	- 10.0
Robbery	135	159	149	210	238	+ 76.3
Aggravated Assault	580	658	736	799	805	+ 38.8
Subtotal - Violent Crime	780	864	937	1,070	1,101	+ 41.2
Burglary	1,363	1,459	1,442	1,412	1,470	+ 7.9
Larceny	3,594	3,691	3,873	3,836	4,312	+ 20.0
Motor Vehicle Theft	377	269	317	326	373	- 1.1
Subtotal - Property Crime	5,334	5,419	5,632	5,574	6,155	+ 15.4
Subtotal - Index Crimes	6,114	6,283	6,569	6,644	7,256	+ 18.7
Manslaughter	0	0	1	3	1	NA
Arson[1]	100	115	153	145	165	+ 65.0
Simple Assault	1,215	1,410	1,690	1,881	2,529	+108.1
Forgery & Counterfeiting	31	22	25	26	24	- 22.6
Fraud	120	76	92	76	112	- 6.7
Embezzlement	10	0	4	0	1	- 90.0
Stolen Property	264	310	305	339	433	+ 64.0
Vandalism	956	1,129	1,209	1,184	1,413	+ 47.8
Weapons	208	263	357	516	619	+197.6
Prostitution	6	1	6	1	0	-100.0
Sex Offenses	72	88	137	153	133	+ 84.7
Drug Laws	299	288	372	461	657	+119.7
Gambling	0	5	3	1	7	NA
Offenses Against Family	19	9	4	11	33	+ 73.7
DWI	118	65	34	21	31	- 73.7
Liquor Laws	172	150	121	131	168	- 2.3
Disorderly Conduct	321	555	873	1,267	1,516	+372.3
Vagrancy	4	3	10	4	8	+100.0
All Other Offenses	1,894	2,084	2,422	2,404	2,504	+ 32.2
Curfews - Loitering	8	11	55	30	39	+387.5
Runaways	958	959	1,132	1,329	1,853	+ 93.4
Subtotal - Non-Index Crimes	6,775	7,543	9,005	9,983	12,246	+ 80.8
Grand Total	12,889	13,826	15,574	16,627	19,502	+ 51.3

[1] The number of arrests for arson has not been included in the total Crime Index.

Juveniles Under 18
Arrest Trends
1990 - 1994

Statewide

Offense Category	1990 Arrests	1991 Arrests	1992 Arrests	1993 Arrests	1994 Arrests	% Change 90/94
Murder	68	77	94	94	83	+ 22.1
Forcible Rape	108	90	91	95	94	- 13.0
Robbery	447	532	504	679	791	+ 77.0
Aggravated Assault	1,803	1,962	2,090	2,266	2,261	+ 25.4
Subtotal - Violent Crime	2,426	2,661	2,779	3,134	3,229	+ 33.1
Burglary	3,662	3,919	3,807	3,713	3,866	+ 5.6
Larceny	8,064	8,443	8,285	8,200	8,966	+ 11.2
Motor Vehicle Theft	809	807	743	759	787	- 2.7
Subtotal - Property Crime	12,535	13,169	12,835	12,672	13,619	+ 8.6
Subtotal - Index Crimes	14,961	15,830	15,614	15,806	16,848	+ 12.6
Manslaughter	5	3	4	9	10	+100.0
Arson[1]	149	157	214	198	231	+ 55.0
Simple Assault	3,377	3,718	4,289	4,830	5,781	+ 71.2
Forgery & Counterfeiting	225	237	196	212	204	- 9.3
Fraud	550	558	508	513	745	+ 35.5
Embezzlement	162	91	99	103	142	- 12.3
Stolen Property	866	1,003	1,031	1,154	1,353	+ 56.2
Vandalism	2,009	2,223	2,420	2,534	2,759	+ 37.3
Weapons	772	970	1,102	1,417	1,679	+117.5
Prostitution	26	14	39	20	10	- 61.5
Sex Offenses	193	180	236	254	249	+ 29.0
Drug Laws	1,717	1,857	2,053	2,375	3,113	+ 81.3
Gambling	11	9	10	15	22	+100.0
Offenses Against Family	105	79	63	90	106	+ 1.0
DWI	2,443	1,546	923	931	1,001	- 59.0
Liquor Laws	2,596	2,037	1,555	1,432	1,471	- 43.3
Disorderly Conduct	1,209	1,474	1,769	2,343	2,923	+141.8
Vagrancy	29	32	21	26	31	+ 6.9
All Other Offenses	7,521	7,798	8,189	9,064	9,388	+ 24.8
Curfews - Loitering	31	69	82	75	82	+164.5
Runaways	1,046	996	1,163	1,363	1,886	+ 80.3
Subtotal - Non-Index Crimes	25,042	25,051	25,966	28,958	33,186	+ 32.5
Grand Total	40,003	40,881	41,580	44,764	50,034	+ 25.1

[1] The number of arrests for arson has not been included in the total Crime Index.

Juvenile Crime Trends

Juveniles Arrested for Index Crime

Percent Change 1993 vs 1994

Figure I - Juveniles 15 & Under

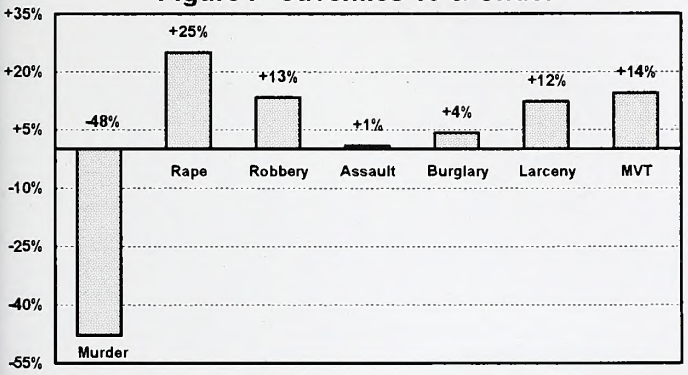

Figure II - Juveniles Under 18[1]

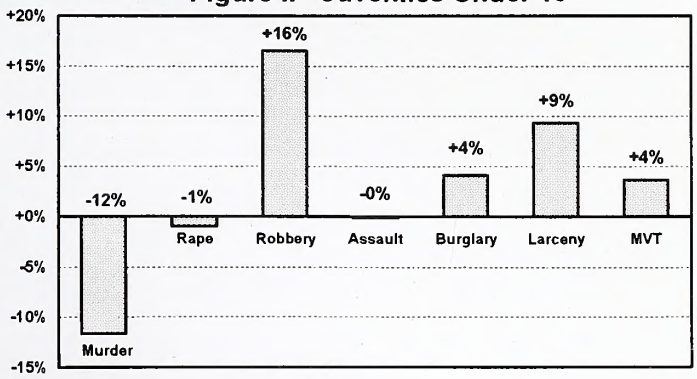

Juveniles Arrested for Violent Crime[2]

Cumulative Changes Since 1984

Figure III - Juveniles 15 & Under

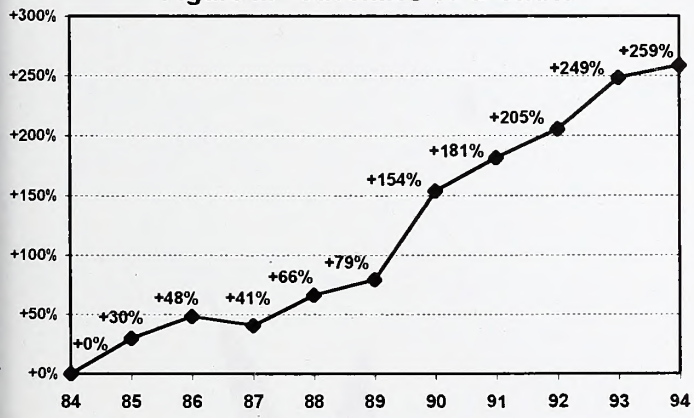

Figure IV - Juveniles Under 18[1]

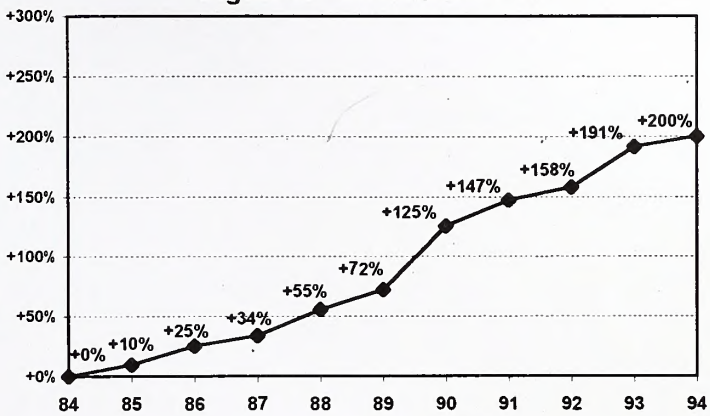

Juveniles Arrested for Violent Crime[2]

Five & Ten Year Trends

Figure V - Juveniles 15 & Under

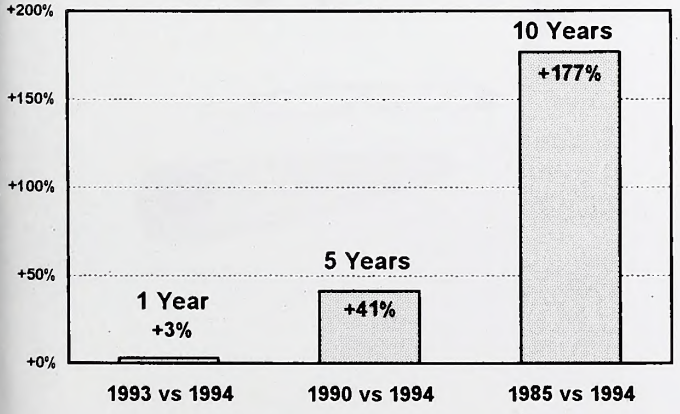

Figure VI - Juveniles Under 18[1]

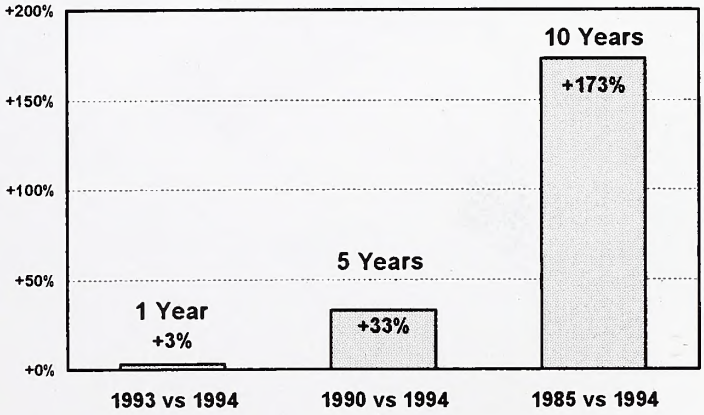

[1]Includes the category of juveniles 15 and under.

[2]Violent Crime includes murder, rape, robbery and aggravated assault.

Drug Arrests

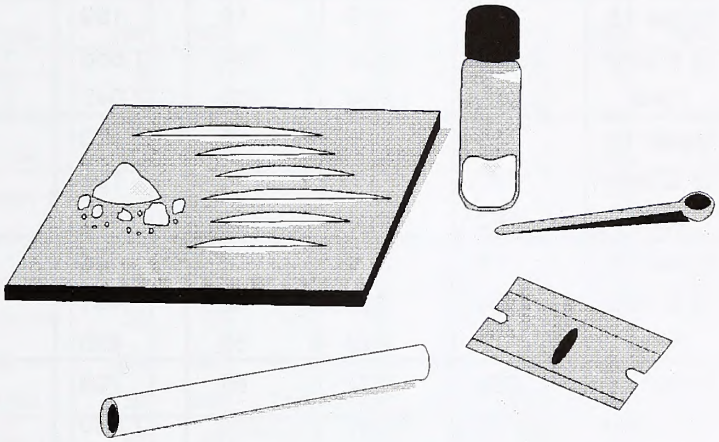

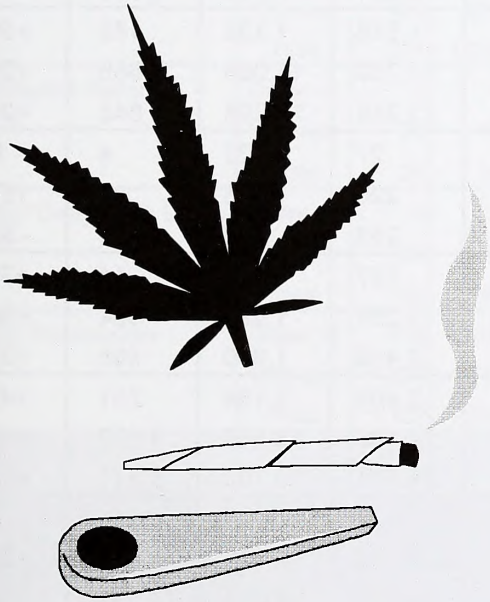

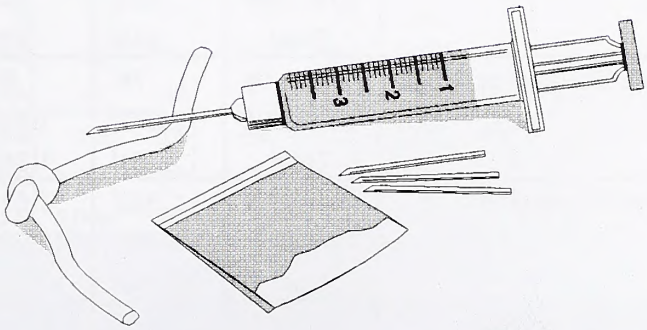

Drug Arrests

Drug Arrests By Type, Age, and Sex
1993 - 1994

	Category	Age	1993 Total	1993 Male	1993 Female	1994 Total	1994 Male	1994 Female	% Change Total 93/94
Sales	Opium, Cocaine, Etc.	Under 18	536	499	37	495	460	35	- 7.6
		18 & over	5,114	4,354	760	4,579	3,888	691	-10.5
		Total	5,650	4,853	797	5,074	4,348	726	-10.2
	Marijuana	Under 18	129	110	19	189	166	23	+46.5
		18 & over	2,018	1,634	384	1,858	1,539	319	- 7.9
		Total	2,147	1,744	403	2,047	1,705	342	- 4.7
	Synthetic Narcotic	Under 18	15	12	3	10	9	1	-33.3
		18 & over	177	142	35	151	118	33	-14.7
		Total	192	154	38	161	127	34	-16.1
	Other Dangerous Drugs	Under 18	13	11	2	14	11	3	+ 7.7
		18 & over	464	413	51	481	397	84	+ 3.7
		Total	477	424	53	495	408	87	+ 3.8
	Total Sales	Under 18	693	632	61	708	646	62	+ 2.2
		18 & over	7,773	6,543	1,230	7,069	5,942	1,127	- 9.1
		Total	8,466	7,175	1,291	7,777	6,588	1,189	- 8.1
Possession	Opium, Cocaine, Etc.	Under 18	627	572	55	735	685	50	+17.2
		18 & over	7,285	6,075	1,210	7,929	6,619	1,310	+ 8.8
		Total	7,912	6,647	1,265	8,664	7,304	1,360	+ 9.5
	Marijuana	Under 18	952	849	103	1,516	1,333	183	+59.2
		18 & over	9,734	8,342	1,392	11,730	10,065	1,665	+20.5
		Total	10,686	9,191	1,495	13,246	11,398	1,848	+24.0
	Synthetics Narcotic	Under 18	29	29	0	27	23	4	- 6.9
		18 & over	364	267	97	226	165	61	-37.9
		Total	393	296	97	253	188	65	-35.6
	Other Dangerous Drugs	Under 18	74	61	13	127	113	14	+71.6
		18 & over	1,677	1,306	371	2,281	1,697	584	+36.0
		Total	1,751	1,367	384	2,408	1,810	598	+37.5
	Total Possession	Under 18	1,682	1,511	171	2,405	2,154	251	+43.0
		18 & over	19,060	15,990	3,070	22,166	18,546	3,620	+16.3
		Total	20,742	17,501	3,241	24,571	20,700	3,871	+18.5
S & P	**GRAND TOTAL Sales & Possession**	Under 18	2,375	2,143	232	3,113	2,800	313	+31.1
		18 & over	26,833	22,533	4,300	29,235	24,488	4,747	+ 9.0
		Total	29,208	24,676	4,532	32,348	27,288	5,060	+10.8

Drug Arrests

Drug Arrests By Type, Age, and Month
1994

	Category	Age	Jan.	Feb.	Mar.	Apr.	May	June	July	Aug.	Sept.	Oct.	Nov.	Dec.	Total
Sales	Opium, Cocaine, Etc.	Under 18	33	52	61	41	49	39	38	43	36	44	28	31	495
		18 & over	431	396	457	397	346	444	311	350	391	395	333	328	4,579
		Total	464	448	518	438	395	483	349	393	427	439	361	359	5,074
	Marijuana	Under 18	19	19	17	13	13	13	10	22	16	14	19	14	189
		18 & over	149	143	165	163	174	164	172	168	155	157	134	114	1,858
		Total	168	162	182	176	187	177	182	190	171	171	153	128	2,047
	Synthetic Narcotic	Under 18	2	1	1	0	0	0	0	0	1	3	1	1	10
		18 & over	24	4	11	7	11	4	26	13	9	21	14	7	151
		Total	26	5	12	7	11	4	26	13	10	24	15	8	161
	Other Dangerous Drugs	Under 18	1	0	4	1	2	1	1	2	2	0	0	0	14
		18 & over	80	23	30	34	36	27	100	50	24	28	22	27	481
		Total	81	23	34	35	38	28	101	52	26	28	22	27	495
	Total Sales	Under 18	55	72	83	55	64	53	49	67	55	61	48	46	708
		18 & over	684	566	663	601	567	639	609	581	579	601	503	476	7,069
		Total	739	638	746	656	631	692	658	648	634	662	551	522	7,777
Possession	Opium, Cocaine, Etc.	Under 18	42	61	57	75	48	79	48	60	66	71	61	67	735
		18 & over	558	578	723	625	658	677	590	662	746	730	641	741	7,929
		Total	600	639	780	700	706	756	638	722	812	801	702	808	8,664
	Marijuana	Under 18	69	123	143	130	119	117	100	119	144	171	132	149	1,516
		18 & over	845	970	1,053	1,053	1,021	982	972	920	938	1,050	940	986	11,730
		Total	914	1,093	1,196	1,183	1,140	1,099	1,072	1,039	1,082	1,221	1,072	1,135	13,246
	Synthetics Narcotic	Under 18	1	3	3	3	1	2	0	3	1	0	3	7	27
		18 & over	25	18	20	24	27	11	20	18	20	20	12	11	226
		Total	26	21	23	27	28	13	20	21	21	20	15	18	253
	Other Dangerous Drugs	Under 18	6	12	8	10	7	11	7	9	12	14	13	18	127
		18 & over	156	174	179	148	165	188	168	194	177	251	228	253	2,281
		Total	162	186	187	158	172	199	175	203	189	265	241	271	2,408
	Total Possession	Under 18	118	199	211	218	175	209	155	191	223	256	209	241	2,405
		18 & over	1,584	1,740	1,975	1,850	1,871	1,858	1,750	1,794	1,881	2,051	1,821	1,991	22,166
		Total	1,702	1,939	2,186	2,068	2,046	2,067	1,905	1,985	2,104	2,307	2,030	2,232	24,571
S & P	**GRAND TOTAL Sales & Possession**	Under 18	173	271	294	273	239	262	204	258	278	317	257	287	3,113
		18 & over	2,268	2,306	2,638	2,451	2,438	2,497	2,359	2,375	2,460	2,652	2,324	2,467	29,235
		Total	2,441	2,577	2,932	2,724	2,677	2,759	2,563	2,633	2,738	2,969	2,581	2,754	32,348

Adult and Juvenile Arrests By County

1993 - 1994

Adult and Juvenile Arrests
By County

	Alamance				Alexander			
	Juveniles Under 18		Adults 18 & Over		Juveniles Under 18		Adults 18 & Over	
Offense Category	Arrests 1993	Arrests 1994	Arrests 1993	Arrests 1994	Arrests 1993	Arrests 1994	Arrests 1993	Arrests 1994
Murder	1	0	12	12	0	0	2	4
Manslaughter	0	0	1	0	0	0	0	0
Forcible Rape	2	1	18	10	2	0	0	0
Robbery	2	17	39	46	0	0	1	1
Aggravated Assault	36	42	326	268	1	4	31	48
Burglary	82	55	244	225	14	24	39	96
Larceny	186	175	624	582	37	9	67	45
Motor Vehicle Theft	22	9	10	23	8	1	7	5
Arson	9	7	3	4	0	1	3	3
Subtotal - Part 1	340	306	1,277	1,170	62	39	150	202
Simple Assault	124	145	880	809	5	10	121	109
Forgery & Counterfeiting	0	2	181	83	2	0	16	20
Fraud	4	11	1,227	1,145	3	2	22	12
Embezzlement	0	2	28	30	0	0	1	1
Stolen Property	13	22	81	83	3	0	11	4
Vandalism	131	144	178	172	7	122	19	90
Weapons	34	35	149	122	6	3	25	41
Prostitution	0	0	0	1	0	0	0	0
Sex Offenses	9	5	37	26	2	0	20	19
Drug Laws	69	56	852	734	7	7	49	73
Gambling	0	0	29	11	0	0	0	0
Against Family	5	7	352	298	3	0	4	8
DWI	17	15	1,114	1,135	8	6	277	271
Liquor Laws	46	47	171	134	34	22	102	105
Disorderly Conduct	182	86	242	222	2	7	23	25
Vagrancy	0	0	0	0	0	0	0	0
All Other Offenses	521	468	1,880	1,650	27	35	242	316
Curfews - Loitering	0	0	0	0	0	0	0	0
Runaways	74	87	0	0	1	0	0	0
Subtotal - Part 2	1,229	1,132	7,401	6,655	110	214	932	1,094
Grand Total	1,569	1,438	8,678	7,825	172	253	1,082	1,296

Adult and Juvenile Arrests By County

	Alleghany				Anson			
	Juveniles Under 18		Adults 18 & Over		Juveniles Under 18		Adults 18 & Over	
Offense Category	Arrests 1993	Arrests 1994	Arrests 1993	Arrests 1994	Arrests 1993	Arrests 1994	Arrests 1993	Arrests 1994
Murder	0	0	0	0	0	1	4	6
Manslaughter	0	0	0	0	0	0	0	0
Forcible Rape	0	0	2	1	0	0	5	6
Robbery	0	0	2	0	3	20	18	42
Aggravated Assault	1	0	10	4	12	18	69	108
Burglary	0	5	7	10	48	37	52	91
Larceny	2	7	7	16	19	79	164	181
Motor Vehicle Theft	0	0	2	2	0	3	2	8
Arson	0	0	0	0	1	1	5	0
Subtotal - Part 1	3	12	30	33	83	159	319	442
Simple Assault	0	0	3	0	49	68	362	385
Forgery & Counterfeiting	0	0	5	5	0	1	17	22
Fraud	0	0	3	0	1	2	53	105
Embezzlement	0	0	2	0	0	0	5	2
Stolen Property	0	3	5	1	4	3	11	13
Vandalism	1	0	3	0	6	12	62	72
Weapons	0	5	2	6	6	15	43	53
Prostitution	0	0	0	0	0	0	0	0
Sex Offenses	0	0	6	3	0	0	6	9
Drug Laws	0	0	9	14	13	1	67	26
Gambling	0	0	0	0	1	0	2	0
Against Family	0	0	7	2	0	2	29	14
DWI	3	4	113	117	6	4	362	392
Liquor Laws	5	10	17	6	1	0	14	13
Disorderly Conduct	0	0	3	4	3	9	16	38
Vagrancy	0	0	0	0	0	0	0	3
All Other Offenses	3	3	75	97	55	67	819	696
Curfews - Loitering	0	0	0	0	0	0	0	0
Runaways	3	0	0	0	0	0	0	0
Subtotal - Part 2	15	25	253	255	145	184	1,868	1,843
Grand Total	18	37	283	288	228	343	2,187	2,285

Adult and Juvenile Arrests
By County

	Ashe				Avery			
	Juveniles Under 18		Adults 18 & Over		Juveniles Under 18		Adults 18 & Over	
Offense Category	Arrests 1993	Arrests 1994	Arrests 1993	Arrests 1994	Arrests 1993	Arrests 1994	Arrests 1993	Arrests 1994
Murder	0	0	2	2	0	0	0	1
Manslaughter	0	0	0	0	0	0	0	0
Forcible Rape	0	0	0	2	0	0	2	2
Robbery	0	0	0	5	0	1	0	0
Aggravated Assault	2	1	24	39	0	2	6	16
Burglary	4	29	26	29	1	1	16	21
Larceny	15	3	65	23	5	2	25	18
Motor Vehicle Theft	3	0	4	12	0	0	1	1
Arson	2	0	0	0	0	0	1	0
Subtotal - Part 1	26	33	121	112	6	6	51	59
Simple Assault	10	10	135	133	0	2	23	75
Forgery & Counterfeiting	0	0	6	19	0	0	6	8
Fraud	1	2	30	23	0	0	10	48
Embezzlement	0	2	0	1	0	0	2	1
Stolen Property	0	0	3	3	0	0	9	6
Vandalism	11	5	18	15	13	0	3	13
Weapons	3	1	10	6	1	0	8	5
Prostitution	0	0	0	0	0	0	0	0
Sex Offenses	0	0	4	3	0	0	4	4
Drug Laws	1	1	22	6	0	4	38	65
Gambling	0	0	0	0	0	0	0	0
Against Family	0	0	6	13	0	0	5	6
DWI	11	5	144	141	7	6	259	173
Liquor Laws	5	7	22	12	3	7	11	28
Disorderly Conduct	0	0	13	16	3	2	34	25
Vagrancy	0	0	0	0	0	0	0	0
All Other Offenses	9	12	148	135	6	10	171	174
Curfews - Loitering	0	0	0	0	0	0	0	0
Runaways	0	0	0	0	0	0	0	0
Subtotal - Part 2	51	45	561	526	33	31	583	631
Grand Total	77	78	682	638	39	37	634	690

Adult and Juvenile Arrests By County

Offense Category	Beaufort				Bertie			
	Juveniles Under 18		Adults 18 & Over		Juveniles Under 18		Adults 18 & Over	
	Arrests 1993	Arrests 1994	Arrests 1993	Arrests 1994	Arrests 1993	Arrests 1994	Arrests 1993	Arrests 1994
Murder	0	0	5	2	0	0	2	4
Manslaughter	0	0	1	0	0	0	0	0
Forcible Rape	0	0	3	10	0	0	1	3
Robbery	3	5	12	12	2	0	4	5
Aggravated Assault	5	6	216	191	4	9	72	59
Burglary	6	17	66	105	16	9	30	31
Larceny	67	66	199	209	24	10	74	58
Motor Vehicle Theft	7	6	9	1	0	3	3	7
Arson	0	0	3	2	0	0	0	1
Subtotal - Part 1	88	100	514	532	46	31	186	168
Simple Assault	24	30	210	226	23	14	229	249
Forgery & Counterfeiting	0	2	23	16	1	2	17	16
Fraud	1	3	366	318	3	3	222	150
Embezzlement	0	0	5	5	0	0	1	3
Stolen Property	1	9	26	29	1	1	9	6
Vandalism	6	9	72	59	3	2	49	31
Weapons	8	11	36	54	1	4	16	17
Prostitution	0	0	0	0	0	0	0	1
Sex Offenses	1	1	16	8	1	1	8	5
Drug Laws	13	6	51	67	1	3	21	7
Gambling	0	0	0	0	0	0	0	0
Against Family	1	0	27	33	0	0	127	174
DWI	7	15	419	768	1	1	165	136
Liquor Laws	0	8	10	12	0	1	10	18
Disorderly Conduct	14	25	83	63	5	8	20	20
Vagrancy	0	1	0	0	0	0	4	3
All Other Offenses	26	22	364	425	16	16	376	148
Curfews - Loitering	0	0	0	0	0	0	0	0
Runaways	0	0	0	0	0	0	0	0
Subtotal - Part 2	102	142	1,708	2,083	56	56	1,274	984
Grand Total	190	242	2,222	2,615	102	87	1,460	1,152

Adult and Juvenile Arrests By County

	Bladen				Brunswick[1]			
	Juveniles Under 18		Adults 18 & Over		Juveniles Under 18		Adults 18 & Over	
Offense Category	Arrests 1993	Arrests 1994	Arrests 1993	Arrests 1994	Arrests 1993	Arrests 1994	Arrests 1993	Arrests 1994
Murder	0	0	6	6	0	0	1	3
Manslaughter	0	0	0	0	0	0	0	0
Forcible Rape	1	1	6	2	0	0	0	4
Robbery	0	1	7	9	0	1	2	2
Aggravated Assault	15	9	105	98	3	2	16	33
Burglary	29	36	67	104	7	15	21	64
Larceny	11	45	65	119	8	24	40	92
Motor Vehicle Theft	2	1	8	1	0	1	0	4
Arson	0	0	1	7	2	0	2	1
Subtotal - Part 1	58	93	265	346	20	43	82	203
Simple Assault	25	35	269	318	1	4	20	111
Forgery & Counterfeiting	5	5	21	20	0	0	6	16
Fraud	6	7	408	375	0	5	10	81
Embezzlement	0	0	7	10	0	0	4	2
Stolen Property	5	7	24	22	4	1	14	23
Vandalism	4	6	37	50	23	7	9	19
Weapons	10	20	24	35	1	1	18	31
Prostitution	0	0	0	0	0	0	0	0
Sex Offenses	0	1	9	12	0	0	4	7
Drug Laws	3	11	59	40	7	10	53	89
Gambling	0	0	0	0	0	0	0	0
Against Family	0	0	19	14	0	0	0	2
DWI	3	3	298	320	5	8	415	482
Liquor Laws	2	0	18	6	7	19	23	51
Disorderly Conduct	29	29	41	29	3	6	34	47
Vagrancy	0	0	0	0	0	0	0	0
All Other Offenses	34	25	618	494	14	20	127	232
Curfews - Loitering	0	0	0	0	0	0	0	0
Runaways	0	0	0	0	1	0	0	0
Subtotal - Part 2	126	149	1,852	1,745	66	81	737	1,193
Grand Total	184	242	2,117	2,091	86	124	819	1,396

[1]Over 50 percent of the county population was not covered for 1993.

Adult and Juvenile Arrests By County

	Buncombe				Burke			
	Juveniles Under 18		Adults 18 & Over		Juveniles Under 18		Adults 18 & Over	
Offense Category	Arrests 1993	Arrests 1994	Arrests 1993	Arrests 1994	Arrests 1993	Arrests 1994	Arrests 1993	Arrests 1994
Murder	0	0	4	1	0	0	0	0
Manslaughter	0	0	1	1	0	0	1	0
Forcible Rape	0	2	3	4	1	0	8	16
Robbery	3	8	66	22	2	3	21	12
Aggravated Assault	27	47	804	851	8	8	80	57
Burglary	24	48	132	145	22	33	109	135
Larceny	127	204	855	918	34	30	280	199
Motor Vehicle Theft	4	4	24	9	6	1	12	9
Arson	1	0	1	3	1	1	2	1
Subtotal - Part 1	186	313	1,890	1,954	74	76	513	429
Simple Assault	52	65	444	393	32	48	589	648
Forgery & Counterfeiting	2	0	43	51	2	2	515	60
Fraud	10	9	792	743	3	5	227	736
Embezzlement	4	2	40	21	1	0	2	2
Stolen Property	7	32	96	82	3	5	58	33
Vandalism	29	39	170	124	2	3	7	13
Weapons	13	19	139	161	7	11	56	64
Prostitution	1	0	106	21	0	0	3	3
Sex Offenses	4	6	40	25	2	0	16	17
Drug Laws	41	53	396	456	18	27	343	407
Gambling	0	0	14	14	0	0	18	35
Against Family	9	9	241	247	0	0	67	67
DWI	21	22	2,193	2,263	12	13	703	753
Liquor Laws	23	24	201	207	7	11	165	108
Disorderly Conduct	32	38	846	827	3	2	41	41
Vagrancy	3	0	0	0	0	0	0	0
All Other Offenses	212	188	3,914	3,141	50	66	1,371	1,246
Curfews - Loitering	0	0	0	0	0	0	0	0
Runaways	140	199	0	0	0	0	0	0
Subtotal - Part 2	603	705	9,675	8,776	142	193	4,181	4,233
Grand Total	789	1,018	11,565	10,730	216	269	4,694	4,662

Adult and Juvenile Arrests By County

	Cabarrus				Caldwell			
	Juveniles Under 18		Adults 18 & Over		Juveniles Under 18		Adults 18 & Over	
Offense Category	Arrests 1993	Arrests 1994	Arrests 1993	Arrests 1994	Arrests 1993	Arrests 1994	Arrests 1993	Arrests 1994
Murder	2	1	16	13	1	0	5	6
Manslaughter	0	0	0	1	0	0	0	0
Forcible Rape	3	2	9	10	3	1	16	8
Robbery	6	4	66	47	5	0	22	9
Aggravated Assault	25	20	231	238	17	6	132	106
Burglary	42	37	185	174	49	67	163	114
Larceny	93	106	565	545	41	57	224	194
Motor Vehicle Theft	7	4	23	20	6	1	5	3
Arson	1	3	5	9	2	0	2	6
Subtotal - Part 1	179	177	1,100	1,057	124	132	569	446
Simple Assault	66	65	986	1,011	37	38	284	336
Forgery & Counterfeiting	3	1	165	119	0	5	45	35
Fraud	12	21	1,311	1,162	4	9	377	380
Embezzlement	0	3	25	25	1	0	14	17
Stolen Property	16	14	72	78	7	14	25	32
Vandalism	32	64	134	150	26	15	87	94
Weapons	21	26	116	134	15	29	64	80
Prostitution	0	0	1	1	0	0	1	0
Sex Offenses	3	3	51	42	9	6	40	27
Drug Laws	62	68	525	607	5	14	93	86
Gambling	0	0	6	1	0	0	3	10
Against Family	0	0	139	135	2	1	65	49
DWI	16	24	1,288	1,605	12	16	727	698
Liquor Laws	45	41	188	166	10	21	57	68
Disorderly Conduct	18	58	375	306	11	20	84	73
Vagrancy	0	0	0	1	0	0	0	1
All Other Offenses	222	225	3,189	2,988	91	98	1,190	1,243
Curfews - Loitering	0	0	0	0	0	0	0	0
Runaways	8	13	0	0	5	6	0	0
Subtotal - Part 2	524	626	8,571	8,531	235	292	3,156	3,229
Grand Total	703	803	9,671	9,588	359	424	3,725	3,675

Adult and Juvenile Arrests
By County

	Camden				Carteret			
	Juveniles Under 18		Adults 18 & Over		Juveniles Under 18		Adults 18 & Over	
Offense Category	Arrests 1993	Arrests 1994	Arrests 1993	Arrests 1994	Arrests 1993	Arrests 1994	Arrests 1993	Arrests 1994
Murder	0	0	1	0	0	0	7	3
Manslaughter	0	0	0	0	0	0	0	1
Forcible Rape	0	0	0	0	0	0	7	4
Robbery	0	0	0	1	5	2	14	19
Aggravated Assault	0	1	9	7	6	5	59	71
Burglary	0	1	13	0	36	50	110	166
Larceny	0	1	8	8	51	50	240	198
Motor Vehicle Theft	0	0	0	0	5	3	25	15
Arson	0	0	1	0	1	0	3	3
Subtotal - Part 1	0	3	32	16	104	110	465	480
Simple Assault	2	2	14	19	15	16	300	358
Forgery & Counterfeiting	0	0	1	2	2	3	21	25
Fraud	0	0	8	5	1	6	209	226
Embezzlement	0	0	0	3	0	3	9	5
Stolen Property	0	0	0	4	11	12	63	55
Vandalism	0	0	6	2	2	8	76	80
Weapons	0	1	0	1	7	3	76	50
Prostitution	0	0	0	0	0	0	0	0
Sex Offenses	0	0	5	1	2	1	32	14
Drug Laws	0	0	6	3	28	15	167	216
Gambling	0	0	0	0	0	0	4	1
Against Family	0	0	0	0	0	2	31	24
DWI	2	0	226	125	11	26	830	1,191
Liquor Laws	1	0	1	3	74	74	670	416
Disorderly Conduct	0	0	0	0	8	9	234	216
Vagrancy	0	0	0	0	0	0	1	0
All Other Offenses	2	2	69	35	52	66	833	868
Curfews - Loitering	0	0	0	0	0	0	0	0
Runaways	0	0	0	0	2	4	0	0
Subtotal - Part 2	7	5	336	203	215	248	3,556	3,745
Grand Total	7	8	368	219	319	358	4,021	4,225

Adult and Juvenile Arrests
By County

	Caswell				Catawba			
	Juveniles Under 18		Adults 18 & Over		Juveniles Under 18		Adults 18 & Over	
Offense Category	Arrests 1993	Arrests 1994	Arrests 1993	Arrests 1994	Arrests 1993	Arrests 1994	Arrests 1993	Arrests 1994
Murder	0	0	8	2	0	0	8	10
Manslaughter	0	0	0	0	0	0	0	0
Forcible Rape	0	0	3	0	1	2	9	11
Robbery	2	5	6	11	9	12	52	69
Aggravated Assault	6	9	53	56	12	20	137	178
Burglary	5	0	34	28	66	117	219	279
Larceny	3	8	24	23	94	161	470	471
Motor Vehicle Theft	0	1	1	2	1	3	23	18
Arson	0	0	0	2	1	2	4	0
Subtotal - Part 1	16	23	129	124	184	317	922	1,036
Simple Assault	20	13	225	194	32	72	597	672
Forgery & Counterfeiting	0	1	9	10	2	0	49	49
Fraud	0	5	133	150	6	15	231	233
Embezzlement	0	1	0	1	6	0	27	20
Stolen Property	1	0	4	8	14	13	48	49
Vandalism	7	6	36	24	29	17	102	106
Weapons	0	1	8	14	21	32	158	140
Prostitution	0	0	0	0	0	0	11	25
Sex Offenses	0	0	6	4	3	2	31	44
Drug Laws	9	1	59	39	11	25	198	289
Gambling	0	0	0	0	0	0	0	1
Against Family	2	0	63	38	1	0	64	25
DWI	0	5	219	233	21	20	1,136	1,337
Liquor Laws	0	1	4	4	6	4	30	34
Disorderly Conduct	5	20	6	13	19	29	138	168
Vagrancy	0	0	0	0	0	0	1	2
All Other Offenses	6	11	272	238	115	129	1,840	1,841
Curfews - Loitering	0	0	0	0	0	0	0	0
Runaways	0	0	0	0	2	6	0	0
Subtotal - Part 2	50	65	1,044	970	288	364	4,661	5,035
Grand Total	66	88	1,173	1,094	472	681	5,583	6,071

Adult and Juvenile Arrests By County

	Chatham				Cherokee			
	Juveniles Under 18		Adults 18 & Over		Juveniles Under 18		Adults 18 & Over	
Offense Category	Arrests 1993	Arrests 1994	Arrests 1993	Arrests 1994	Arrests 1993	Arrests 1994	Arrests 1993	Arrests 1994
Murder	0	0	7	2	0	0	2	3
Manslaughter	0	0	1	0	0	0	0	0
Forcible Rape	0	3	5	8	0	0	0	2
Robbery	0	1	13	12	0	0	0	1
Aggravated Assault	15	4	175	69	7	3	47	40
Burglary	25	9	50	70	4	1	23	16
Larceny	9	23	140	136	7	15	22	49
Motor Vehicle Theft	3	2	8	1	5	3	2	4
Arson	1	0	3	1	0	1	1	1
Subtotal - Part 1	53	42	402	299	23	23	97	116
Simple Assault	6	9	104	195	5	3	131	102
Forgery & Counterfeiting	0	1	18	26	1	0	11	8
Fraud	2	8	423	195	2	0	14	13
Embezzlement	0	2	7	3	0	0	3	1
Stolen Property	1	2	20	21	0	0	6	6
Vandalism	1	13	25	26	1	0	15	6
Weapons	1	6	22	29	0	0	8	3
Prostitution	0	0	0	1	0	0	0	0
Sex Offenses	0	4	12	15	0	0	5	3
Drug Laws	1	7	22	57	0	1	4	23
Gambling	0	0	0	0	0	0	0	0
Against Family	0	0	21	20	0	0	2	3
DWI	7	8	330	496	13	9	264	210
Liquor Laws	2	12	14	36	14	9	38	27
Disorderly Conduct	4	1	21	11	1	4	52	55
Vagrancy	0	0	0	0	0	0	0	0
All Other Offenses	15	36	559	379	4	6	108	108
Curfews - Loitering	0	0	0	0	0	0	0	0
Runaways	0	0	0	0	0	0	0	0
Subtotal - Part 2	40	109	1,598	1,510	41	32	661	568
Grand Total	93	151	2,000	1,809	64	55	758	684

Adult and Juvenile Arrests
By County

	Chowan				Clay			
	Juveniles Under 18		Adults 18 & Over		Juveniles Under 18		Adults 18 & Over	
Offense Category	Arrests 1993	Arrests 1994	Arrests 1993	Arrests 1994	Arrests 1993	Arrests 1994	Arrests 1993	Arrests 1994
Murder	0	0	0	1	0	0	0	0
Manslaughter	0	0	0	0	0	0	0	0
Forcible Rape	0	0	1	0	0	0	1	1
Robbery	3	1	3	3	0	0	0	0
Aggravated Assault	5	6	24	31	0	1	1	4
Burglary	5	6	28	24	3	9	7	11
Larceny	38	12	76	66	0	1	4	7
Motor Vehicle Theft	0	0	0	1	1	0	3	2
Arson	0	0	0	0	0	0	0	0
Subtotal - Part 1	51	25	132	126	4	11	16	25
Simple Assault	10	37	98	110	0	4	34	20
Forgery & Counterfeiting	0	0	5	9	0	0	4	0
Fraud	0	0	62	79	0	0	0	1
Embezzlement	0	0	0	5	0	0	0	0
Stolen Property	1	1	12	7	0	0	2	0
Vandalism	14	8	16	18	0	0	0	0
Weapons	7	1	6	9	0	0	0	0
Prostitution	0	0	0	0	0	0	0	0
Sex Offenses	0	0	1	0	0	0	1	0
Drug Laws	0	0	8	3	0	1	16	3
Gambling	0	0	0	2	0	0	0	0
Against Family	0	0	0	1	0	0	2	1
DWI	4	0	107	41	0	0	45	39
Liquor Laws	1	0	5	1	0	0	0	0
Disorderly Conduct	3	2	15	13	0	0	5	4
Vagrancy	0	0	0	0	0	0	0	0
All Other Offenses	11	16	168	173	2	0	56	64
Curfews - Loitering	0	0	0	0	0	0	0	0
Runaways	0	0	0	0	0	0	0	0
Subtotal - Part 2	51	65	503	471	2	5	165	132
Grand Total	102	90	635	597	6	16	181	157

Adult and Juvenile Arrests By County

	Cleveland				Columbus			
	Juveniles Under 18		Adults 18 & Over		Juveniles Under 18		Adults 18 & Over	
Offense Category	Arrests 1993	Arrests 1994	Arrests 1993	Arrests 1994	Arrests 1993	Arrests 1994	Arrests 1993	Arrests 1994
Murder	1	3	29	14	1	0	4	6
Manslaughter	0	0	1	1	0	0	1	0
Forcible Rape	2	0	6	5	0	0	2	4
Robbery	2	4	31	50	2	4	21	11
Aggravated Assault	21	20	246	279	10	13	68	115
Burglary	47	26	131	161	10	33	138	236
Larceny	76	48	330	329	31	69	187	311
Motor Vehicle Theft	0	0	1	5	0	2	23	7
Arson	0	3	12	5	0	0	6	2
Subtotal - Part 1	149	104	787	849	54	121	450	692
Simple Assault	45	42	666	757	38	101	521	615
Forgery & Counterfeiting	3	2	52	36	0	1	36	69
Fraud	1	4	281	463	4	6	885	852
Embezzlement	0	0	8	16	0	0	0	5
Stolen Property	15	19	71	53	2	10	24	35
Vandalism	11	14	42	85	6	24	77	76
Weapons	22	22	92	95	5	4	26	46
Prostitution	1	0	23	4	0	0	0	0
Sex Offenses	1	2	12	13	0	1	12	11
Drug Laws	14	15	142	200	6	4	56	29
Gambling	0	0	3	4	0	0	0	4
Against Family	0	1	165	107	0	0	41	51
DWI	13	14	759	865	10	13	530	576
Liquor Laws	13	12	81	55	2	10	5	26
Disorderly Conduct	22	23	241	172	1	34	63	91
Vagrancy	0	0	0	0	0	2	0	0
All Other Offenses	91	85	1,103	814	26	38	879	807
Curfews - Loitering	0	0	0	0	0	0	0	0
Runaways	2	1	0	0	0	8	0	0
Subtotal - Part 2	254	256	3,741	3,739	100	256	3,155	3,293
Grand Total	403	360	4,528	4,588	154	377	3,605	3,985

Adult and Juvenile Arrests
By County

	Craven				Cumberland			
	Juveniles Under 18		Adults 18 & Over		Juveniles Under 18		Adults 18 & Over	
Offense Category	Arrests 1993	Arrests 1994	Arrests 1993	Arrests 1994	Arrests 1993	Arrests 1994	Arrests 1993	Arrests 1994
Murder	0	2	1	4	9	2	42	25
Manslaughter	0	0	0	1	0	0	3	0
Forcible Rape	0	1	4	8	13	2	34	11
Robbery	16	2	30	36	31	48	110	101
Aggravated Assault	28	25	235	178	230	256	445	572
Burglary	53	73	136	174	123	141	278	264
Larceny	143	147	372	344	382	415	1,021	704
Motor Vehicle Theft	8	10	27	32	27	35	77	95
Arson	0	0	2	4	9	11	14	15
Subtotal - Part 1	248	260	807	781	824	910	2,024	1,787
Simple Assault	71	81	609	621	173	357	501	559
Forgery & Counterfeiting	0	0	67	67	2	7	82	79
Fraud	10	15	1,444	1,176	11	25	229	296
Embezzlement	1	2	12	30	1	2	71	68
Stolen Property	27	13	49	55	23	32	109	120
Vandalism	56	32	105	102	94	118	110	104
Weapons	19	28	99	88	98	147	349	285
Prostitution	0	0	7	0	4	2	413	92
Sex Offenses	1	1	25	21	34	14	49	44
Drug Laws	42	36	304	347	124	165	1,010	967
Gambling	1	2	20	14	0	2	1	3
Against Family	0	1	108	76	0	5	25	71
DWI	9	9	1,006	1,041	11	21	2,463	3,281
Liquor Laws	21	18	106	92	14	14	105	61
Disorderly Conduct	25	31	168	125	79	151	558	742
Vagrancy	0	0	0	0	0	0	1	0
All Other Offenses	168	130	1,740	1,711	245	329	1,947	1,924
Curfews - Loitering	0	0	0	0	2	0	0	0
Runaways	2	1	0	0	57	315	0	0
Subtotal - Part 2	453	400	5,869	5,566	972	1,706	8,023	8,696
Grand Total	701	660	6,676	6,347	1,796	2,616	10,047	10,483

Adult and Juvenile Arrests
By County

	Currituck				Dare			
	Juveniles Under 18		Adults 18 & Over		Juveniles Under 18		Adults 18 & Over	
Offense Category	Arrests 1993	Arrests 1994	Arrests 1993	Arrests 1994	Arrests 1993	Arrests 1994	Arrests 1993	Arrests 1994
Murder	0	0	2	0	0	0	0	0
Manslaughter	0	0	0	1	0	0	1	0
Forcible Rape	0	0	0	1	0	0	2	4
Robbery	0	0	1	0	0	0	2	0
Aggravated Assault	2	1	20	18	1	2	27	42
Burglary	19	21	31	17	6	22	105	52
Larceny	28	8	47	46	42	43	121	97
Motor Vehicle Theft	1	3	2	4	2	0	6	7
Arson	0	1	0	3	0	0	1	1
Subtotal - Part 1	50	34	103	90	51	67	265	203
Simple Assault	9	20	130	135	6	11	133	208
Forgery & Counterfeiting	1	0	7	1	0	0	13	4
Fraud	2	4	132	116	4	0	59	103
Embezzlement	0	0	8	0	0	1	2	2
Stolen Property	0	5	5	6	1	4	17	15
Vandalism	4	6	25	26	1	37	51	37
Weapons	0	2	6	7	2	4	21	22
Prostitution	0	0	0	0	0	0	0	0
Sex Offenses	0	1	12	14	1	0	7	6
Drug Laws	3	7	17	22	23	18	193	209
Gambling	0	0	0	0	0	0	0	0
Against Family	0	0	4	7	0	0	1	10
DWI	4	3	258	204	23	15	772	878
Liquor Laws	3	1	6	7	94	91	346	337
Disorderly Conduct	1	8	49	93	1	5	63	79
Vagrancy	0	0	0	0	0	0	0	1
All Other Offenses	7	9	216	206	28	43	333	501
Curfews - Loitering	0	0	0	0	0	0	3	0
Runaways	0	0	0	0	0	0	0	0
Subtotal - Part 2	34	66	875	844	184	229	2,014	2,412
Grand Total	84	100	978	934	235	296	2,279	2,615

Adult and Juvenile Arrests
By County

	Davidson				Davie			
	Juveniles Under 18		Adults 18 & Over		Juveniles Under 18		Adults 18 & Over	
Offense Category	Arrests 1993	Arrests 1994	Arrests 1993	Arrests 1994	Arrests 1993	Arrests 1994	Arrests 1993	Arrests 1994
Murder	0	1	15	10	0	0	0	0
Manslaughter	0	1	2	0	0	0	0	0
Forcible Rape	2	1	17	23	0	0	0	1
Robbery	3	6	45	75	0	0	0	1
Aggravated Assault	34	25	528	502	1	2	28	17
Burglary	75	84	283	268	8	2	29	4
Larceny	147	194	607	639	22	20	64	31
Motor Vehicle Theft	4	5	11	7	4	3	5	6
Arson	0	4	13	12	0	0	0	0
Subtotal - Part 1	265	321	1,521	1,536	35	27	126	60
Simple Assault	98	104	860	929	10	5	97	48
Forgery & Counterfeiting	1	1	40	43	15	2	28	12
Fraud	7	8	522	546	3	1	26	24
Embezzlement	7	4	20	28	0	0	3	0
Stolen Property	18	18	125	93	5	3	19	15
Vandalism	57	43	158	141	9	17	16	11
Weapons	18	31	109	129	2	5	18	21
Prostitution	0	0	4	6	2	0	0	0
Sex Offenses	3	3	47	48	2	0	15	7
Drug Laws	14	33	295	406	1	1	49	19
Gambling	0	0	36	27	0	0	1	0
Against Family	5	1	178	186	0	0	21	3
DWI	17	15	1,173	1,139	7	7	256	247
Liquor Laws	16	11	112	87	3	5	6	11
Disorderly Conduct	39	52	304	273	1	6	9	7
Vagrancy	0	0	0	0	0	0	0	0
All Other Offenses	84	103	2,145	2,273	33	36	389	195
Curfews - Loitering	0	0	0	0	0	0	0	0
Runaways	17	25	0	0	8	0	0	0
Subtotal - Part 2	401	452	6,128	6,354	101	88	953	620
Grand Total	666	773	7,649	7,890	136	115	1,079	680

Adult and Juvenile Arrests
By County

	Duplin				Durham			
	Juveniles Under 18		Adults 18 & Over		Juveniles Under 18		Adults 18 & Over	
Offense Category	Arrests 1993	Arrests 1994	Arrests 1993	Arrests 1994	Arrests 1993	Arrests 1994	Arrests 1993	Arrests 1994
Murder	2	1	9	6	4	7	31	30
Manslaughter	0	0	0	0	2	3	4	3
Forcible Rape	0	0	4	2	3	1	39	23
Robbery	0	3	14	17	18	19	177	160
Aggravated Assault	8	6	92	138	37	47	453	542
Burglary	8	8	86	68	54	44	496	441
Larceny	7	8	162	115	117	86	1,023	1,043
Motor Vehicle Theft	3	0	8	9	12	13	56	76
Arson	0	0	0	1	1	2	8	8
Subtotal - Part 1	28	26	375	356	248	222	2,287	2,326
Simple Assault	21	13	268	224	91	71	1,506	1,249
Forgery & Counterfeiting	0	1	77	51	4	0	64	101
Fraud	1	4	1,070	1,041	22	5	1,455	1,280
Embezzlement	0	0	0	8	4	8	86	104
Stolen Property	2	0	15	18	48	56	249	232
Vandalism	0	0	16	9	10	19	159	155
Weapons	4	1	78	49	32	28	236	241
Prostitution	0	0	0	5	0	0	41	21
Sex Offenses	1	0	22	17	1	5	17	30
Drug Laws	3	3	92	65	80	96	981	1,153
Gambling	0	0	6	2	0	0	3	8
Against Family	0	0	179	253	3	3	267	295
DWI	9	13	581	766	9	14	1,458	1,575
Liquor Laws	4	10	34	33	1	2	29	36
Disorderly Conduct	2	3	51	26	9	12	106	138
Vagrancy	0	0	0	0	0	0	0	0
All Other Offenses	61	63	1,539	1,694	174	190	4,402	3,775
Curfews - Loitering	0	0	0	0	0	0	0	0
Runaways	0	0	0	0	2	2	0	0
Subtotal - Part 2	108	111	4,028	4,261	490	511	11,059	10,393
Grand Total	136	137	4,403	4,617	738	733	13,346	12,719

Adult and Juvenile Arrests By County

	Edgecombe				Forsyth			
	Juveniles Under 18		Adults 18 & Over		Juveniles Under 18		Adults 18 & Over	
Offense Category	Arrests 1993	Arrests 1994	Arrests 1993	Arrests 1994	Arrests 1993	Arrests 1994	Arrests 1993	Arrests 1994
Murder	0	8	29	14	9	5	43	44
Manslaughter	0	1	1	0	0	0	4	1
Forcible Rape	3	4	17	13	2	0	57	32
Robbery	12	25	60	74	66	56	301	216
Aggravated Assault	56	74	388	401	69	65	614	566
Burglary	74	94	281	276	161	178	650	700
Larceny	277	392	774	818	426	446	1,878	1,991
Motor Vehicle Theft	19	14	21	19	59	42	62	59
Arson	1	2	6	5	5	5	16	9
Subtotal - Part 1	442	614	1,577	1,620	797	797	3,625	3,618
Simple Assault	178	168	857	837	273	284	3,217	2,994
Forgery & Counterfeiting	3	6	128	108	4	7	201	158
Fraud	18	15	2,501	2,340	30	45	5,159	4,236
Embezzlement	1	6	40	40	16	11	120	107
Stolen Property	50	48	132	124	83	92	350	369
Vandalism	94	130	223	228	83	98	613	536
Weapons	36	48	135	162	67	118	506	545
Prostitution	0	2	15	20	0	0	35	110
Sex Offenses	10	3	79	29	4	5	134	155
Drug Laws	67	123	647	678	136	191	2,157	2,240
Gambling	2	0	29	26	1	1	53	38
Against Family	2	3	51	51	9	10	594	463
DWI	7	10	871	839	33	47	2,061	2,378
Liquor Laws	41	52	250	318	63	74	629	582
Disorderly Conduct	80	162	382	547	35	35	494	529
Vagrancy	0	1	0	4	0	0	2	0
All Other Offenses	170	260	1,874	1,961	590	293	8,042	3,818
Curfews - Loitering	14	8	0	0	0	0	0	0
Runaways	0	0	0	0	4	10	0	0
Subtotal - Part 2	773	1,045	8,214	8,312	1,431	1,321	24,367	19,258
Grand Total	1,215	1,659	9,791	9,932	2,228	2,118	27,992	22,876

Adult and Juvenile Arrests By County

	Franklin				Gaston			
	Juveniles Under 18		Adults 18 & Over		Juveniles Under 18		Adults 18 & Over	
Offense Category	Arrests 1993	Arrests 1994	Arrests 1993	Arrests 1994	Arrests 1993	Arrests 1994	Arrests 1993	Arrests 1994
Murder	0	0	2	9	1	2	25	19
Manslaughter	0	0	0	0	0	0	1	1
Forcible Rape	0	1	2	2	0	5	13	23
Robbery	0	3	13	1	13	20	116	104
Aggravated Assault	1	3	88	67	52	86	1,163	1,113
Burglary	3	9	73	44	83	76	417	406
Larceny	21	16	124	76	189	291	1,064	1,094
Motor Vehicle Theft	0	0	5	3	3	22	35	40
Arson	0	0	1	7	8	5	11	11
Subtotal - Part 1	25	32	308	209	349	507	2,845	2,811
Simple Assault	15	19	310	88	84	138	713	781
Forgery & Counterfeiting	3	0	12	26	3	3	185	239
Fraud	0	0	52	31	9	11	694	921
Embezzlement	0	0	0	3	2	3	89	41
Stolen Property	0	4	8	8	13	18	170	177
Vandalism	0	10	7	13	92	93	244	231
Weapons	4	3	35	37	25	45	235	283
Prostitution	0	0	0	0	0	0	17	39
Sex Offenses	2	2	4	14	10	15	80	109
Drug Laws	5	4	186	125	45	56	871	1,262
Gambling	0	1	0	6	0	0	13	0
Against Family	0	0	11	7	3	14	73	58
DWI	6	3	568	546	27	19	1,606	1,414
Liquor Laws	0	1	10	15	43	35	210	347
Disorderly Conduct	8	3	23	45	18	26	327	302
Vagrancy	0	0	0	0	0	0	1	3
All Other Offenses	12	14	390	177	102	178	2,378	2,661
Curfews - Loitering	0	0	0	0	0	0	0	0
Runaways	0	0	0	0	125	148	0	0
Subtotal - Part 2	55	64	1,616	1,141	601	802	7,906	8,868
Grand Total	80	96	1,924	1,350	950	1,309	10,751	11,679

Adult and Juvenile Arrests By County

	Gates				Graham[1]			
	Juveniles Under 18		Adults 18 & Over		Juveniles Under 18		Adults 18 & Over	
Offense Category	Arrests 1993	Arrests 1994	Arrests 1993	Arrests 1994	Arrests 1993	Arrests 1994	Arrests 1993	Arrests 1994
Murder	0	0	2	0	0	0	0	0
Manslaughter	0	0	0	0	0	0	0	0
Forcible Rape	0	1	0	0	0	0	0	0
Robbery	0	0	1	6	0	0	0	0
Aggravated Assault	2	2	12	23	0	0	0	1
Burglary	4	9	21	16	0	0	0	0
Larceny	1	0	12	2	0	0	0	0
Motor Vehicle Theft	0	0	0	0	0	0	0	0
Arson	0	0	0	1	0	0	0	0
Subtotal - Part 1	7	12	48	48	0	0	0	1
Simple Assault	2	12	47	54	0	0	0	0
Forgery & Counterfeiting	0	0	4	7	0	0	0	0
Fraud	1	0	44	41	0	0	0	0
Embezzlement	0	0	0	1	0	0	0	0
Stolen Property	0	0	3	0	0	0	0	0
Vandalism	2	1	10	6	0	0	0	0
Weapons	0	0	3	9	0	0	0	0
Prostitution	0	0	0	0	0	0	0	0
Sex Offenses	0	1	2	0	0	0	0	0
Drug Laws	0	0	8	9	0	1	0	0
Gambling	0	0	0	0	0	0	0	0
Against Family	0	0	2	0	0	0	0	0
DWI	0	2	147	109	0	0	17	42
Liquor Laws	0	3	2	11	0	1	0	1
Disorderly Conduct	2	9	4	3	0	0	0	0
Vagrancy	0	0	0	0	0	0	0	0
All Other Offenses	2	4	72	94	0	1	0	1
Curfews - Loitering	0	0	0	0	0	0	0	0
Runaways	0	0	0	0	0	0	0	0
Subtotal - Part 2	9	32	348	344	0	3	17	44
Grand Total	16	44	396	392	0	3	17	45

[1]Over 50 percent of the county population was not covered for 1993 and 1994.

Adult and Juvenile Arrests By County

	Granville				Greene			
	Juveniles Under 18		Adults 18 & Over		Juveniles Under 18		Adults 18 & Over	
Offense Category	Arrests 1993	Arrests 1994	Arrests 1993	Arrests 1994	Arrests 1993	Arrests 1994	Arrests 1993	Arrests 1994
Murder	0	1	6	7	0	0	5	5
Manslaughter	0	0	0	0	0	0	0	0
Forcible Rape	0	2	5	8	0	1	0	1
Robbery	0	7	20	22	0	0	2	5
Aggravated Assault	8	31	97	71	4	2	23	31
Burglary	26	30	61	71	8	2	44	16
Larceny	35	34	231	184	6	3	36	34
Motor Vehicle Theft	9	3	13	4	0	0	0	0
Arson	2	2	1	0	0	0	0	1
Subtotal - Part 1	80	110	434	367	18	8	110	93
Simple Assault	56	55	291	282	4	8	69	72
Forgery & Counterfeiting	5	2	34	38	0	0	10	15
Fraud	1	5	320	299	2	3	56	60
Embezzlement	1	0	5	6	0	1	2	0
Stolen Property	6	16	37	38	0	0	8	12
Vandalism	31	27	55	80	0	0	21	18
Weapons	2	10	48	43	2	1	19	16
Prostitution	0	0	0	0	0	0	0	0
Sex Offenses	4	1	19	18	0	0	3	4
Drug Laws	0	17	105	140	3	1	18	9
Gambling	0	0	2	0	0	0	3	0
Against Family	0	0	29	30	0	0	4	6
DWI	3	4	393	388	2	1	188	159
Liquor Laws	4	5	40	67	0	0	3	4
Disorderly Conduct	6	16	90	88	0	0	6	20
Vagrancy	0	0	3	1	0	0	0	0
All Other Offenses	47	65	670	872	9	3	130	145
Curfews - Loitering	0	0	0	0	0	0	0	0
Runaways	2	1	0	0	0	0	0	0
Subtotal - Part 2	168	224	2,141	2,390	22	18	540	540
Grand Total	248	334	2,575	2,757	40	26	650	633

Adult and Juvenile Arrests By County

	Guilford				Halifax			
	Juveniles Under 18		Adults 18 & Over		Juveniles Under 18		Adults 18 & Over	
Offense Category	Arrests 1993	Arrests 1994	Arrests 1993	Arrests 1994	Arrests 1993	Arrests 1994	Arrests 1993	Arrests 1994
Murder	3	2	45	45	1	0	4	10
Manslaughter	0	0	2	2	1	0	0	0
Forcible Rape	11	9	70	49	3	4	2	17
Robbery	124	91	350	299	7	10	23	38
Aggravated Assault	145	144	840	792	41	34	620	359
Burglary	331	286	977	904	49	54	183	140
Larceny	956	1,059	2,717	3,050	114	119	457	360
Motor Vehicle Theft	140	145	248	272	3	6	9	19
Arson	12	32	28	34	4	3	5	3
Subtotal - Part 1	1,722	1,768	5,277	5,447	223	230	1,303	946
Simple Assault	351	417	3,680	3,691	47	54	324	613
Forgery & Counterfeiting	28	15	503	494	3	2	74	78
Fraud	58	98	8,393	8,551	6	13	827	719
Embezzlement	13	11	236	220	0	0	16	10
Stolen Property	195	248	513	637	12	22	68	68
Vandalism	329	346	895	947	82	85	209	136
Weapons	210	237	780	833	9	17	43	69
Prostitution	0	1	102	184	0	0	0	0
Sex Offenses	14	24	249	259	6	10	15	17
Drug Laws	257	362	3,648	4,509	8	20	173	159
Gambling	0	1	38	19	0	0	0	0
Against Family	8	3	591	503	0	0	143	127
DWI	29	42	3,307	3,692	5	7	756	822
Liquor Laws	157	134	1,091	962	7	9	67	65
Disorderly Conduct	325	384	1,305	1,386	15	9	113	109
Vagrancy	0	0	22	0	0	0	1	1
All Other Offenses	988	1,219	17,097	17,078	102	61	1,420	1,300
Curfews - Loitering	34	27	0	0	0	0	0	0
Runaways	613	658	0	0	0	0	0	0
Subtotal - Part 2	3,609	4,227	42,450	43,965	302	309	4,249	4,293
Grand Total	5,331	5,995	47,727	49,412	525	539	5,552	5,239

Adult and Juvenile Arrests By County

	Harnett				Haywood[1]			
	Juveniles Under 18		Adults 18 & Over		Juveniles Under 18		Adults 18 & Over	
Offense Category	Arrests 1993	Arrests 1994	Arrests 1993	Arrests 1994	Arrests 1993	Arrests 1994	Arrests 1993	Arrests 1994
Murder	0	1	7	13	1	0	2	3
Manslaughter	0	0	0	0	0	0	0	1
Forcible Rape	2	1	14	13	0	0	3	5
Robbery	3	3	23	24	0	0	2	5
Aggravated Assault	5	14	122	161	4	11	46	77
Burglary	29	32	143	108	12	23	58	102
Larceny	32	41	225	240	38	35	162	188
Motor Vehicle Theft	6	8	11	19	4	4	5	3
Arson	0	0	7	5	0	0	0	0
Subtotal - Part 1	77	100	552	583	59	73	278	384
Simple Assault	34	46	439	495	8	23	162	387
Forgery & Counterfeiting	3	5	38	40	0	1	24	27
Fraud	3	9	201	231	3	0	92	283
Embezzlement	0	0	6	8	0	0	8	4
Stolen Property	9	11	50	64	3	7	29	17
Vandalism	7	8	61	35	3	12	29	71
Weapons	4	9	75	85	1	2	41	39
Prostitution	0	1	5	27	0	0	0	0
Sex Offenses	1	1	17	27	0	2	8	7
Drug Laws	11	25	193	324	12	5	74	123
Gambling	0	0	0	0	0	0	1	0
Against Family	1	0	18	16	0	0	14	15
DWI	7	11	1,046	1,239	8	5	478	565
Liquor Laws	14	11	116	85	13	19	48	49
Disorderly Conduct	12	11	87	122	8	12	180	300
Vagrancy	0	0	0	1	0	0	0	0
All Other Offenses	58	33	783	893	39	33	804	581
Curfews - Loitering	0	0	0	0	0	0	0	0
Runaways	4	0	0	0	9	1	0	0
Subtotal - Part 2	168	181	3,135	3,692	107	122	1,992	2,468
Grand Total	245	281	3,687	4,275	166	195	2,270	2,852

[1]Incomplete reporting in 1993.

Adult and Juvenile Arrests
By County

	Henderson				Hertford			
	Juveniles Under 18		Adults 18 & Over		Juveniles Under 18		Adults 18 & Over	
Offense Category	Arrests 1993	Arrests 1994	Arrests 1993	Arrests 1994	Arrests 1993	Arrests 1994	Arrests 1993	Arrests 1994
Murder	2	0	1	4	0	0	2	1
Manslaughter	0	0	0	0	0	0	1	0
Forcible Rape	0	1	9	17	0	0	5	4
Robbery	0	2	26	8	1	0	6	20
Aggravated Assault	10	4	109	87	10	5	70	53
Burglary	20	29	124	104	3	11	78	64
Larceny	56	52	323	275	20	28	108	161
Motor Vehicle Theft	2	1	14	20	0	0	0	1
Arson	3	0	2	0	0	0	4	0
Subtotal - Part 1	93	89	608	515	34	44	274	304
Simple Assault	24	29	282	457	20	17	223	240
Forgery & Counterfeiting	3	4	59	51	2	3	36	43
Fraud	7	7	434	421	2	1	163	146
Embezzlement	0	0	8	2	0	0	15	9
Stolen Property	2	6	41	35	3	5	21	32
Vandalism	13	15	77	91	4	2	28	23
Weapons	8	7	46	57	1	2	29	32
Prostitution	0	0	3	2	0	0	0	0
Sex Offenses	1	1	44	34	0	0	11	11
Drug Laws	5	18	133	121	11	5	77	83
Gambling	0	0	0	4	0	0	0	0
Against Family	2	6	22	44	0	0	105	126
DWI	20	19	992	909	6	6	376	401
Liquor Laws	8	10	184	214	1	0	26	5
Disorderly Conduct	11	12	196	229	22	16	52	26
Vagrancy	0	0	1	2	2	0	0	0
All Other Offenses	52	112	1,019	1,210	7	15	379	353
Curfews - Loitering	0	0	0	0	0	0	0	0
Runaways	3	9	0	0	0	0	0	0
Subtotal - Part 2	159	255	3,541	3,883	81	72	1,541	1,530
Grand Total	252	344	4,149	4,398	115	116	1,815	1,834

Adult and Juvenile Arrests
By County

	Hoke				Hyde			
	Juveniles Under 18		Adults 18 & Over		Juveniles Under 18		Adults 18 & Over	
Offense Category	Arrests 1993	Arrests 1994	Arrests 1993	Arrests 1994	Arrests 1993	Arrests 1994	Arrests 1993	Arrests 1994
Murder	0	0	3	3	0	0	2	0
Manslaughter	0	0	1	0	0	0	0	0
Forcible Rape	0	0	3	4	0	0	0	0
Robbery	3	1	10	8	0	0	0	0
Aggravated Assault	3	10	86	113	0	0	17	4
Burglary	53	65	57	78	0	0	3	2
Larceny	48	67	104	137	1	1	28	7
Motor Vehicle Theft	5	2	3	11	0	0	1	0
Arson	0	0	1	4	0	0	0	0
Subtotal - Part 1	112	145	268	358	1	1	51	13
Simple Assault	36	49	292	390	0	2	9	36
Forgery & Counterfeiting	1	2	16	20	0	0	1	1
Fraud	3	7	241	363	0	0	15	29
Embezzlement	0	0	1	0	0	0	0	0
Stolen Property	3	11	31	22	2	0	0	2
Vandalism	16	7	33	35	0	1	0	8
Weapons	9	13	22	35	0	0	1	1
Prostitution	0	0	0	1	0	0	0	0
Sex Offenses	2	1	8	8	0	0	0	2
Drug Laws	5	2	28	29	0	1	19	14
Gambling	0	0	0	0	0	0	0	0
Against Family	1	0	7	28	0	0	1	1
DWI	3	1	333	446	0	2	131	40
Liquor Laws	0	5	5	7	0	0	2	5
Disorderly Conduct	3	8	25	45	0	0	0	0
Vagrancy	0	0	1	3	0	0	0	0
All Other Offenses	42	48	360	526	0	2	39	37
Curfews - Loitering	0	0	0	0	0	0	0	0
Runaways	0	3	0	0	0	0	0	0
Subtotal - Part 2	124	157	1,403	1,958	2	8	218	176
Grand Total	236	302	1,671	2,316	3	9	269	189

Adult and Juvenile Arrests By County

	Iredell[1]				Jackson			
	Juveniles Under 18		Adults 18 & Over		Juveniles Under 18		Adults 18 & Over	
Offense Category	Arrests 1993	Arrests 1994	Arrests 1993	Arrests 1994	Arrests 1993	Arrests 1994	Arrests 1993	Arrests 1994
Murder	3	0	5	1	0	1	0	6
Manslaughter	0	0	0	0	0	0	0	0
Forcible Rape	4	1	8	7	0	0	1	1
Robbery	4	2	26	13	0	0	0	1
Aggravated Assault	10	4	100	44	1	0	21	19
Burglary	22	24	98	72	6	17	13	45
Larceny	39	53	349	292	14	13	37	30
Motor Vehicle Theft	4	3	11	13	0	0	1	0
Arson	2	1	2	1	0	1	0	1
Subtotal - Part 1	88	88	599	443	21	32	73	103
Simple Assault	51	39	580	647	5	3	70	53
Forgery & Counterfeiting	1	6	65	72	0	1	4	0
Fraud	5	12	497	509	2	0	12	24
Embezzlement	4	2	19	12	0	0	0	1
Stolen Property	11	6	27	28	3	0	6	3
Vandalism	33	37	81	89	2	0	16	15
Weapons	19	21	76	67	0	0	6	9
Prostitution	0	0	0	0	0	0	0	0
Sex Offenses	3	7	29	22	0	0	5	3
Drug Laws	7	30	170	247	0	1	19	28
Gambling	0	0	3	0	0	0	0	0
Against Family	1	2	104	97	0	0	2	3
DWI	13	16	915	998	1	5	250	177
Liquor Laws	23	10	89	54	1	0	21	9
Disorderly Conduct	25	24	136	101	0	1	4	7
Vagrancy	0	0	0	1	0	0	0	0
All Other Offenses	93	118	1,391	1,593	7	5	117	107
Curfews - Loitering	0	0	0	0	0	0	0	0
Runaways	0	0	0	0	0	0	0	0
Subtotal - Part 2	289	330	4,182	4,537	21	16	532	439
Grand Total	377	418	4,781	4,980	42	48	605	542

[1]20 to 50 percent of the county population was not covered for 1993 and 1994.

Adult and Juvenile Arrests By County

	Johnston				Jones[1]			
	Juveniles Under 18		Adults 18 & Over		Juveniles Under 18		Adults 18 & Over	
Offense Category	Arrests 1993	Arrests 1994	Arrests 1993	Arrests 1994	Arrests 1993	Arrests 1994	Arrests 1993	Arrests 1994
Murder	0	1	8	4	0	0	0	0
Manslaughter	0	0	1	2	0	0	0	0
Forcible Rape	0	0	7	8	0	0	0	0
Robbery	4	13	41	53	0	0	0	0
Aggravated Assault	30	16	371	192	0	0	1	2
Burglary	42	53	168	190	0	0	5	1
Larceny	72	68	418	385	0	0	6	0
Motor Vehicle Theft	4	4	10	19	0	0	0	0
Arson	0	0	2	2	0	0	0	0
Subtotal - Part 1	152	155	1,026	855	0	0	12	3
Simple Assault	33	47	264	451	0	0	10	5
Forgery & Counterfeiting	3	6	63	59	0	0	0	0
Fraud	6	9	275	381	0	0	11	12
Embezzlement	1	2	16	16	0	0	1	0
Stolen Property	12	13	61	67	0	0	1	0
Vandalism	8	24	66	102	0	0	4	0
Weapons	14	8	79	132	0	0	0	5
Prostitution	0	0	3	0	0	0	0	0
Sex Offenses	1	0	7	29	0	0	0	0
Drug Laws	27	28	352	319	0	0	1	7
Gambling	0	0	0	0	0	0	0	0
Against Family	2	2	69	166	0	0	2	4
DWI	13	16	1,116	1,404	2	0	153	119
Liquor Laws	15	18	109	131	0	0	0	0
Disorderly Conduct	15	20	195	209	0	1	0	0
Vagrancy	0	0	0	0	0	0	0	0
All Other Offenses	90	97	1,976	1,243	0	0	24	18
Curfews - Loitering	0	0	0	0	0	0	0	0
Runaways	0	2	0	0	0	0	0	0
Subtotal - Part 2	240	292	4,651	4,709	2	1	207	170
Grand Total	392	447	5,677	5,564	2	1	219	173

[1]Incomplete reporting in 1993.

Adult and Juvenile Arrests By County

	Lee				Lenoir			
	Juveniles Under 18		Adults 18 & Over		Juveniles Under 18		Adults 18 & Over	
Offense Category	Arrests 1993	Arrests 1994	Arrests 1993	Arrests 1994	Arrests 1993	Arrests 1994	Arrests 1993	Arrests 1994
Murder	0	1	5	5	4	0	5	10
Manslaughter	0	0	0	0	0	0	0	0
Forcible Rape	0	0	5	8	3	2	11	11
Robbery	2	9	28	25	5	4	46	21
Aggravated Assault	24	22	207	142	16	25	248	221
Burglary	91	64	116	103	47	36	184	130
Larceny	146	149	388	384	118	124	408	284
Motor Vehicle Theft	0	0	6	0	5	9	12	13
Arson	7	0	0	2	2	0	4	4
Subtotal - Part 1	270	245	755	669	200	200	918	694
Simple Assault	78	70	438	483	78	85	667	611
Forgery & Counterfeiting	11	3	71	102	3	7	52	61
Fraud	14	11	750	686	9	11	523	426
Embezzlement	5	2	20	23	0	1	17	9
Stolen Property	7	14	46	51	12	12	58	58
Vandalism	45	62	103	84	38	32	107	111
Weapons	18	7	64	59	19	13	130	106
Prostitution	0	0	1	0	0	0	7	3
Sex Offenses	4	0	9	17	4	2	21	15
Drug Laws	8	22	94	127	25	26	260	160
Gambling	0	0	7	1	1	0	18	8
Against Family	0	2	51	59	0	1	35	71
DWI	8	10	445	526	15	6	854	859
Liquor Laws	67	110	533	453	8	8	109	84
Disorderly Conduct	27	12	180	141	36	56	237	230
Vagrancy	0	0	0	0	0	0	1	6
All Other Offenses	127	146	1,753	1,587	90	113	1,554	1,260
Curfews - Loitering	0	0	0	0	0	0	1	0
Runaways	0	0	0	0	0	1	0	0
Subtotal - Part 2	419	471	4,565	4,399	338	374	4,651	4,078
Grand Total	689	716	5,320	5,068	538	574	5,569	4,772

Adult and Juvenile Arrests By County

	Lincoln				McDowell[1]			
	Juveniles Under 18		Adults 18 & Over		Juveniles Under 18		Adults 18 & Over	
Offense Category	Arrests 1993	Arrests 1994	Arrests 1993	Arrests 1994	Arrests 1993	Arrests 1994	Arrests 1993	Arrests 1994
Murder	0	0	4	2	0	0	3	2
Manslaughter	0	0	0	0	0	0	0	0
Forcible Rape	0	0	9	6	1	0	4	2
Robbery	2	1	13	10	0	0	11	5
Aggravated Assault	6	4	61	112	0	3	43	30
Burglary	11	6	54	40	6	8	75	13
Larceny	25	11	139	113	13	20	179	50
Motor Vehicle Theft	2	0	4	2	0	0	0	0
Arson	1	0	1	0	0	0	1	1
Subtotal - Part 1	47	22	285	285	20	31	316	103
Simple Assault	7	8	137	164	3	1	114	55
Forgery & Counterfeiting	0	3	42	25	0	0	14	12
Fraud	2	2	85	112	0	1	69	66
Embezzlement	0	0	3	3	0	0	2	1
Stolen Property	5	3	51	34	2	2	15	3
Vandalism	5	6	23	30	0	1	19	13
Weapons	6	7	70	54	0	0	39	15
Prostitution	0	0	0	0	0	0	0	0
Sex Offenses	0	5	40	28	0	0	26	13
Drug Laws	10	9	135	83	7	10	188	47
Gambling	0	0	1	0	0	0	0	0
Against Family	1	0	25	12	0	0	15	17
DWI	10	4	373	416	8	9	474	322
Liquor Laws	52	16	208	110	2	4	30	16
Disorderly Conduct	6	5	82	47	1	3	119	53
Vagrancy	0	0	0	0	0	0	0	0
All Other Offenses	149	51	962	621	17	14	591	186
Curfews - Loitering	0	0	0	0	0	0	0	0
Runaways	0	0	0	0	0	0	0	0
Subtotal - Part 2	253	119	2,237	1,739	40	45	1,715	819
Grand Total	300	141	2,522	2,024	60	76	2,031	922

[1]Incomplete reporting in 1994.

Adult and Juvenile Arrests By County

	Macon				Madison[1]			
	Juveniles Under 18		Adults 18 & Over		Juveniles Under 18		Adults 18 & Over	
Offense Category	Arrests 1993	Arrests 1994	Arrests 1993	Arrests 1994	Arrests 1993	Arrests 1994	Arrests 1993	Arrests 1994
Murder	0	0	2	1	0	0	0	0
Manslaughter	0	0	0	0	0	0	0	0
Forcible Rape	0	0	0	1	0	0	0	0
Robbery	0	0	1	1	0	0	0	0
Aggravated Assault	2	2	9	14	0	0	0	3
Burglary	6	9	25	20	2	0	0	1
Larceny	10	6	19	12	0	1	7	3
Motor Vehicle Theft	0	0	0	1	0	0	0	0
Arson	0	0	0	0	0	0	0	0
Subtotal - Part 1	18	17	56	50	2	1	7	7
Simple Assault	0	5	60	42	0	0	2	1
Forgery & Counterfeiting	0	1	4	9	0	0	4	1
Fraud	2	0	12	33	0	0	3	0
Embezzlement	1	0	0	0	0	0	0	3
Stolen Property	0	0	4	5	0	0	2	1
Vandalism	0	2	3	7	0	0	0	0
Weapons	1	1	1	2	1	0	3	6
Prostitution	0	0	0	0	0	0	0	0
Sex Offenses	0	0	1	0	0	0	1	1
Drug Laws	2	0	5	10	0	1	1	9
Gambling	0	0	0	0	0	0	0	0
Against Family	0	0	6	4	0	0	0	0
DWI	3	1	154	158	1	3	82	110
Liquor Laws	0	3	3	9	0	0	5	4
Disorderly Conduct	2	7	1	8	0	0	6	1
Vagrancy	0	0	0	0	0	0	0	0
All Other Offenses	7	10	121	153	1	1	42	10
Curfews - Loitering	0	0	0	0	2	0	0	0
Runaways	0	0	0	0	0	0	0	0
Subtotal - Part 2	18	30	375	440	5	5	151	147
Grand Total	36	47	431	490	7	6	158	154

[1]Over 50 percent of the county population was not covered for 1993 and 1994.

Adult and Juvenile Arrests
By County

	Martin				Mecklenburg			
	Juveniles Under 18		Adults 18 & Over		Juveniles Under 18		Adults 18 & Over	
Offense Category	Arrests 1993	Arrests 1994	Arrests 1993	Arrests 1994	Arrests 1993	Arrests 1994	Arrests 1993	Arrests 1994
Murder	1	1	3	2	23	14	83	76
Manslaughter	0	0	0	0	1	3	5	7
Forcible Rape	0	0	8	1	10	6	42	37
Robbery	2	9	14	4	69	116	272	303
Aggravated Assault	5	3	76	61	412	380	3,095	3,271
Burglary	30	6	47	38	238	187	655	562
Larceny	33	39	119	129	981	1,143	2,833	2,776
Motor Vehicle Theft	4	0	14	5	96	115	92	85
Arson	0	0	0	1	51	60	23	28
Subtotal - Part 1	75	58	281	241	1,881	2,024	7,100	7,145
Simple Assault	17	14	169	176	814	856	1,247	1,468
Forgery & Counterfeiting	1	21	52	34	3	1	159	145
Fraud	1	15	188	188	24	26	1,569	1,567
Embezzlement	0	0	2	0	11	26	116	211
Stolen Property	6	5	32	10	180	160	610	632
Vandalism	97	13	48	42	224	192	443	413
Weapons	5	4	26	37	157	105	754	714
Prostitution	0	0	0	0	2	1	317	288
Sex Offenses	0	0	4	6	36	19	416	404
Drug Laws	5	1	116	41	333	394	2,725	3,029
Gambling	0	0	0	3	0	0	99	72
Against Family	1	0	47	30	4	3	107	69
DWI	4	1	239	273	37	40	3,492	3,699
Liquor Laws	2	0	8	12	30	38	330	371
Disorderly Conduct	6	6	58	59	447	431	944	814
Vagrancy	1	0	23	10	0	0	2	2
All Other Offenses	28	29	315	330	1,016	1,061	8,430	8,319
Curfews - Loitering	0	0	0	0	0	0	0	0
Runaways	2	1	0	0	10	2	0	0
Subtotal - Part 2	176	110	1,327	1,251	3,328	3,355	21,760	22,217
Grand Total	251	168	1,608	1,492	5,209	5,379	28,860	29,362

Adult and Juvenile Arrests By County

Offense Category	Mitchell[1]				Montgomery			
	Juveniles Under 18		Adults 18 & Over		Juveniles Under 18		Adults 18 & Over	
	Arrests 1993	Arrests 1994	Arrests 1993	Arrests 1994	Arrests 1993	Arrests 1994	Arrests 1993	Arrests 1994
Murder	0	0	0	0	1	0	2	1
Manslaughter	0	0	0	0	0	0	1	0
Forcible Rape	0	0	1	0	1	1	2	2
Robbery	0	0	1	0	0	0	2	6
Aggravated Assault	0	0	2	1	15	10	75	81
Burglary	0	1	3	4	6	7	48	50
Larceny	1	1	0	4	9	4	122	101
Motor Vehicle Theft	0	0	0	0	4	0	5	4
Arson	0	0	0	1	0	0	3	1
Subtotal - Part 1	1	2	7	10	36	22	260	246
Simple Assault	0	0	3	1	19	14	263	226
Forgery & Counterfeiting	0	0	0	2	1	1	17	19
Fraud	0	0	0	2	0	3	201	217
Embezzlement	0	0	0	0	1	0	9	7
Stolen Property	0	0	0	0	3	4	9	11
Vandalism	0	0	1	0	9	1	62	51
Weapons	0	0	2	3	4	6	45	48
Prostitution	0	0	0	0	0	0	0	1
Sex Offenses	0	0	2	1	0	0	2	5
Drug Laws	1	0	2	5	3	7	114	49
Gambling	0	0	0	0	0	0	0	0
Against Family	0	0	0	0	0	0	23	14
DWI	1	2	111	158	17	12	507	383
Liquor Laws	0	3	3	3	1	3	22	40
Disorderly Conduct	1	0	4	10	11	16	69	70
Vagrancy	0	0	0	0	0	1	0	0
All Other Offenses	0	2	5	8	20	20	633	473
Curfews - Loitering	0	0	0	0	0	0	0	0
Runaways	0	0	0	0	0	0	0	0
Subtotal - Part 2	3	7	133	193	89	88	1,976	1,614
Grand Total	4	9	140	203	125	110	2,236	1,860

[1]Over 50 percent of the county population was not covered for 1993 and 1994.

Adult and Juvenile Arrests
By County

	Moore				Nash			
	Juveniles Under 18		Adults 18 & Over		Juveniles Under 18		Adults 18 & Over	
Offense Category	Arrests 1993	Arrests 1994	Arrests 1993	Arrests 1994	Arrests 1993	Arrests 1994	Arrests 1993	Arrests 1994
Murder	0	0	2	3	0	1	3	4
Manslaughter	0	0	0	1	0	0	0	0
Forcible Rape	0	0	5	5	0	0	5	4
Robbery	0	8	26	14	0	2	13	16
Aggravated Assault	8	8	273	61	1	3	32	25
Burglary	16	10	103	109	19	19	78	80
Larceny	35	35	256	256	6	13	49	58
Motor Vehicle Theft	5	4	31	16	4	2	16	10
Arson	1	0	7	0	0	1	1	1
Subtotal - Part 1	65	65	703	465	30	41	197	198
Simple Assault	26	28	293	171	3	6	33	37
Forgery & Counterfeiting	0	1	54	44	1	2	37	29
Fraud	2	6	448	242	0	1	22	32
Embezzlement	0	6	5	17	0	0	5	5
Stolen Property	0	5	44	23	1	0	34	27
Vandalism	6	12	37	28	0	0	15	10
Weapons	4	6	37	33	4	10	28	27
Prostitution	0	0	0	6	0	0	0	0
Sex Offenses	1	5	5	14	0	1	13	11
Drug Laws	10	10	127	139	6	11	83	76
Gambling	0	0	0	1	0	0	0	0
Against Family	0	0	49	15	0	0	0	0
DWI	3	4	426	491	11	17	790	1,010
Liquor Laws	8	5	22	15	2	1	7	1
Disorderly Conduct	1	6	87	63	0	1	25	21
Vagrancy	0	0	0	0	0	0	0	0
All Other Offenses	24	36	536	460	3	9	132	130
Curfews - Loitering	0	0	0	0	0	0	0	0
Runaways	0	0	0	0	0	1	0	0
Subtotal - Part 2	85	130	2,170	1,762	31	60	1,224	1,416
Grand Total	150	195	2,873	2,227	61	101	1,421	1,614

Adult and Juvenile Arrests By County

	New Hanover				Northampton			
	Juveniles Under 18		Adults 18 & Over		Juveniles Under 18		Adults 18 & Over	
Offense Category	Arrests 1993	Arrests 1994	Arrests 1993	Arrests 1994	Arrests 1993	Arrests 1994	Arrests 1993	Arrests 1994
Murder	1	0	7	5	0	1	1	4
Manslaughter	1	0	0	2	0	0	0	0
Forcible Rape	3	5	27	17	0	0	3	3
Robbery	23	25	80	71	0	0	3	3
Aggravated Assault	129	104	673	702	3	3	48	28
Burglary	82	92	239	237	9	7	31	27
Larceny	425	414	909	866	7	8	48	34
Motor Vehicle Theft	35	36	76	51	0	5	2	0
Arson	3	2	2	7	0	0	1	2
Subtotal - Part 1	702	678	2,013	1,958	19	24	137	101
Simple Assault	130	111	1,068	1,083	11	32	220	188
Forgery & Counterfeiting	6	6	89	99	0	0	9	5
Fraud	17	9	1,648	1,632	0	0	71	110
Embezzlement	1	4	58	130	0	0	0	1
Stolen Property	25	51	101	131	2	2	10	8
Vandalism	78	90	164	196	10	7	43	34
Weapons	43	26	125	145	2	1	6	17
Prostitution	0	0	3	4	0	0	0	0
Sex Offenses	14	5	51	49	0	0	6	8
Drug Laws	101	160	1,104	1,318	5	2	48	25
Gambling	0	1	23	12	0	0	0	6
Against Family	0	0	76	58	0	1	27	39
DWI	28	30	1,317	1,730	4	1	325	334
Liquor Laws	77	87	485	563	0	0	3	8
Disorderly Conduct	69	106	424	479	2	0	8	8
Vagrancy	16	12	48	76	0	0	0	0
All Other Offenses	233	259	3,349	3,286	15	22	330	331
Curfews - Loitering	0	4	0	0	0	0	0	0
Runaways	1	0	0	0	0	0	0	0
Subtotal - Part 2	839	961	10,133	10,991	51	68	1,106	1,122
Grand Total	1,541	1,639	12,146	12,949	70	92	1,243	1,223

Adult and Juvenile Arrests By County

Offense Category	Onslow[1]				Orange			
	Juveniles Under 18		Adults 18 & Over		Juveniles Under 18		Adults 18 & Over	
	Arrests 1993	Arrests 1994	Arrests 1993	Arrests 1994	Arrests 1993	Arrests 1994	Arrests 1993	Arrests 1994
Murder	0	1	7	12	0	0	5	3
Manslaughter	0	0	1	0	1	0	0	0
Forcible Rape	3	1	12	18	1	1	4	8
Robbery	19	8	40	35	6	9	49	28
Aggravated Assault	29	30	121	105	18	14	144	133
Burglary	106	108	142	132	26	48	163	139
Larceny	185	130	361	212	36	46	359	442
Motor Vehicle Theft	14	19	20	22	3	2	17	8
Arson	8	2	2	4	0	0	1	1
Subtotal - Part 1	364	299	706	540	91	120	742	762
Simple Assault	31	50	91	157	42	27	344	474
Forgery & Counterfeiting	0	7	36	37	0	0	63	67
Fraud	2	9	83	78	6	10	505	448
Embezzlement	0	0	5	11	1	0	9	16
Stolen Property	16	13	41	39	6	11	58	61
Vandalism	20	26	31	35	0	1	3	94
Weapons	16	37	91	88	8	15	83	74
Prostitution	9	2	69	85	0	0	0	0
Sex Offenses	4	2	24	21	0	0	31	23
Drug Laws	30	48	360	446	23	21	342	293
Gambling	0	0	0	1	0	1	0	5
Against Family	1	3	30	30	1	0	76	87
DWI	8	8	1,475	2,023	7	0	426	580
Liquor Laws	5	4	27	19	17	17	247	211
Disorderly Conduct	10	18	83	82	8	7	211	193
Vagrancy	0	0	1	0	0	0	0	2
All Other Offenses	88	129	342	371	61	50	1,024	1,177
Curfews - Loitering	22	34	0	0	0	0	0	0
Runaways	0	1	0	0	0	0	0	0
Subtotal - Part 2	262	391	2,789	3,523	180	160	3,422	3,805
Grand Total	626	690	3,495	4,063	271	280	4,164	4,567

[1]Incomplete reporting in 1994.

Adult and Juvenile Arrests
By County

	Pamlico				Pasquotank			
	Juveniles Under 18		Adults 18 & Over		Juveniles Under 18		Adults 18 & Over	
Offense Category	Arrests 1993	Arrests 1994	Arrests 1993	Arrests 1994	Arrests 1993	Arrests 1994	Arrests 1993	Arrests 1994
Murder	0	0	2	0	0	2	10	1
Manslaughter	0	0	0	0	0	0	0	1
Forcible Rape	0	0	0	2	0	0	4	5
Robbery	0	0	1	7	3	9	13	21
Aggravated Assault	1	2	20	11	6	12	71	103
Burglary	2	7	19	30	25	17	71	77
Larceny	3	4	25	36	63	43	192	223
Motor Vehicle Theft	0	0	1	5	0	2	4	2
Arson	0	1	3	0	2	1	2	0
Subtotal - Part 1	6	14	71	91	99	86	367	433
Simple Assault	9	12	80	78	8	23	209	265
Forgery & Counterfeiting	0	4	4	5	2	0	23	23
Fraud	0	0	75	60	2	5	198	233
Embezzlement	0	0	0	1	0	0	6	4
Stolen Property	1	3	12	11	6	11	17	15
Vandalism	3	1	20	11	5	5	30	28
Weapons	1	0	9	8	10	8	28	25
Prostitution	0	0	0	0	0	0	1	0
Sex Offenses	0	0	0	4	0	0	13	17
Drug Laws	2	0	27	15	15	13	124	45
Gambling	0	0	0	1	0	0	0	0
Against Family	0	0	3	3	0	0	12	9
DWI	8	1	197	175	2	8	238	455
Liquor Laws	2	1	4	2	5	7	3	16
Disorderly Conduct	10	12	12	9	9	10	65	26
Vagrancy	0	0	0	0	0	1	12	0
All Other Offenses	4	9	120	141	36	45	576	488
Curfews - Loitering	0	0	0	0	0	0	0	0
Runaways	0	0	0	0	0	0	0	0
Subtotal - Part 2	40	43	563	524	100	136	1,555	1,649
Grand Total	46	57	634	615	199	222	1,922	2,082

Adult and Juvenile Arrests
By County

	Pender				Perquimans			
	Juveniles Under 18		Adults 18 & Over		Juveniles Under 18		Adults 18 & Over	
Offense Category	Arrests 1993	Arrests 1994	Arrests 1993	Arrests 1994	Arrests 1993	Arrests 1994	Arrests 1993	Arrests 1994
Murder	1	0	8	1	0	0	2	1
Manslaughter	0	0	0	0	0	0	0	0
Forcible Rape	2	0	6	8	0	0	3	0
Robbery	0	0	9	7	0	0	2	2
Aggravated Assault	12	6	282	198	3	6	28	9
Burglary	18	12	67	135	0	5	10	18
Larceny	30	12	126	99	0	2	30	45
Motor Vehicle Theft	12	0	18	15	0	0	0	1
Arson	0	0	7	2	0	0	0	0
Subtotal - Part 1	75	30	523	465	3	13	75	76
Simple Assault	13	21	211	203	7	7	82	60
Forgery & Counterfeiting	0	0	35	19	0	0	4	0
Fraud	5	8	219	129	1	0	38	24
Embezzlement	0	0	49	25	0	0	0	0
Stolen Property	7	1	40	8	1	0	6	5
Vandalism	7	3	63	60	2	0	4	2
Weapons	3	6	41	24	0	2	3	4
Prostitution	0	0	0	0	0	0	0	0
Sex Offenses	2	0	34	31	0	0	2	1
Drug Laws	6	13	204	128	0	0	5	6
Gambling	0	0	9	0	0	0	0	0
Against Family	0	0	40	48	0	0	1	2
DWI	9	4	558	499	3	1	163	240
Liquor Laws	3	1	39	19	2	0	1	3
Disorderly Conduct	2	3	22	22	0	0	8	4
Vagrancy	0	0	0	2	0	0	0	0
All Other Offenses	31	39	570	462	3	2	107	72
Curfews - Loitering	0	0	0	0	0	0	0	0
Runaways	0	0	0	0	0	0	0	0
Subtotal - Part 2	88	99	2,134	1,679	19	12	424	423
Grand Total	163	129	2,657	2,144	22	25	499	499

Adult and Juvenile Arrests
By County

	Person				Pitt			
	Juveniles Under 18		Adults 18 & Over		Juveniles Under 18		Adults 18 & Over	
Offense Category	Arrests 1993	Arrests 1994	Arrests 1993	Arrests 1994	Arrests 1993	Arrests 1994	Arrests 1993	Arrests 1994
Murder	0	0	1	4	4	1	12	21
Manslaughter	0	0	0	0	0	0	1	0
Forcible Rape	0	0	4	5	2	3	23	12
Robbery	0	2	17	15	23	13	75	74
Aggravated Assault	22	8	147	72	79	58	462	276
Burglary	20	17	68	53	78	64	215	274
Larceny	41	34	87	149	150	132	605	411
Motor Vehicle Theft	0	5	2	4	19	32	33	31
Arson	0	0	1	2	0	1	3	1
Subtotal - Part 1	83	66	327	304	355	304	1,429	1,100
Simple Assault	21	18	241	290	120	145	1,115	1,229
Forgery & Counterfeiting	1	0	26	24	4	2	175	168
Fraud	2	10	294	219	7	11	1,503	1,640
Embezzlement	0	0	11	4	2	3	39	39
Stolen Property	3	3	18	28	14	39	110	200
Vandalism	15	10	53	41	44	35	184	182
Weapons	7	9	27	42	29	49	168	164
Prostitution	0	0	1	0	0	0	0	0
Sex Offenses	2	2	23	16	9	5	40	25
Drug Laws	9	16	61	114	33	43	351	320
Gambling	0	1	0	0	0	0	49	19
Against Family	2	0	52	65	0	0	97	62
DWI	8	7	236	444	21	12	1,376	1,406
Liquor Laws	3	3	7	16	13	10	53	29
Disorderly Conduct	1	6	19	18	75	95	349	269
Vagrancy	0	0	0	1	2	0	0	5
All Other Offenses	30	39	501	668	92	129	2,552	2,589
Curfews - Loitering	0	0	0	0	0	0	0	0
Runaways	0	0	0	0	6	2	0	0
Subtotal - Part 2	104	124	1,570	1,990	471	580	8,161	8,346
Grand Total	187	190	1,897	2,294	826	884	9,590	9,446

Adult and Juvenile Arrests
By County

	Polk				Randolph			
	Juveniles Under 18		Adults 18 & Over		Juveniles Under 18		Adults 18 & Over	
Offense Category	Arrests 1993	Arrests 1994	Arrests 1993	Arrests 1994	Arrests 1993	Arrests 1994	Arrests 1993	Arrests 1994
Murder	0	0	0	1	0	1	7	13
Manslaughter	0	0	0	0	0	0	2	1
Forcible Rape	0	0	2	2	0	1	7	12
Robbery	0	0	3	1	8	7	29	23
Aggravated Assault	0	5	12	9	21	32	337	504
Burglary	3	4	4	27	46	61	159	215
Larceny	1	6	9	25	160	131	572	438
Motor Vehicle Theft	0	0	1	3	9	10	32	37
Arson	0	0	0	0	0	4	0	2
Subtotal - Part 1	4	15	31	68	244	247	1,145	1,245
Simple Assault	5	7	19	68	49	56	493	290
Forgery & Counterfeiting	0	1	3	5	3	5	93	77
Fraud	0	2	5	14	11	15	1,100	1,143
Embezzlement	0	0	0	1	0	1	7	11
Stolen Property	0	1	3	13	15	12	65	114
Vandalism	0	1	6	5	38	46	108	113
Weapons	0	2	4	12	17	14	71	61
Prostitution	0	0	0	0	0	0	2	1
Sex Offenses	0	0	2	2	1	5	40	22
Drug Laws	1	2	11	14	28	25	285	225
Gambling	0	0	0	0	1	0	131	22
Against Family	0	0	2	4	3	0	36	9
DWI	0	1	103	143	15	22	882	928
Liquor Laws	0	0	1	11	39	20	89	69
Disorderly Conduct	3	4	10	14	19	9	139	132
Vagrancy	0	0	1	0	0	4	0	0
All Other Offenses	2	20	40	130	123	94	1,701	1,515
Curfews - Loitering	0	0	0	0	0	0	0	0
Runaways	1	3	0	0	0	1	0	0
Subtotal - Part 2	12	44	210	436	362	329	5,242	4,732
Grand Total	16	59	241	504	606	576	6,387	5,977

Adult and Juvenile Arrests By County

	Richmond				Robeson			
	Juveniles Under 18		Adults 18 & Over		Juveniles Under 18		Adults 18 & Over	
Offense Category	Arrests 1993	Arrests 1994	Arrests 1993	Arrests 1994	Arrests 1993	Arrests 1994	Arrests 1993	Arrests 1994
Murder	2	1	10	4	6	3	22	17
Manslaughter	0	0	0	0	1	0	1	1
Forcible Rape	0	2	5	4	1	2	18	22
Robbery	3	9	22	22	9	7	38	32
Aggravated Assault	17	25	180	202	66	77	322	351
Burglary	31	37	105	162	236	249	319	376
Larceny	52	51	341	366	214	201	679	700
Motor Vehicle Theft	1	2	7	1	28	33	14	35
Arson	1	0	1	0	12	8	2	6
Subtotal - Part 1	107	127	671	761	573	580	1,415	1,540
Simple Assault	46	31	440	527	208	257	922	1,002
Forgery & Counterfeiting	1	0	29	17	4	1	153	129
Fraud	2	3	135	352	12	8	727	464
Embezzlement	0	0	4	4	0	2	11	19
Stolen Property	2	5	32	13	24	20	50	80
Vandalism	6	20	19	65	76	54	122	124
Weapons	6	5	35	31	52	58	94	139
Prostitution	0	0	0	0	0	0	1	0
Sex Offenses	0	1	4	10	13	27	14	18
Drug Laws	10	5	211	97	62	63	577	418
Gambling	0	0	0	0	0	0	3	1
Against Family	0	0	16	20	1	1	53	68
DWI	11	3	728	689	15	26	1,141	1,566
Liquor Laws	0	1	3	7	15	16	78	76
Disorderly Conduct	5	25	48	95	248	353	259	271
Vagrancy	0	0	0	3	1	9	0	1
All Other Offenses	61	40	1,515	935	309	278	3,052	3,186
Curfews - Loitering	0	0	0	0	0	8	0	0
Runaways	1	3	0	0	87	59	0	0
Subtotal - Part 2	151	142	3,219	2,865	1,127	1,240	7,257	7,562
Grand Total	258	269	3,890	3,626	1,700	1,820	8,672	9,102

Adult and Juvenile Arrests By County

	Rockingham				Rowan			
	Juveniles Under 18		Adults 18 & Over		Juveniles Under 18		Adults 18 & Over	
Offense Category	Arrests 1993	Arrests 1994	Arrests 1993	Arrests 1994	Arrests 1993	Arrests 1994	Arrests 1993	Arrests 1994
Murder	1	2	3	5	1	0	7	7
Manslaughter	0	0	0	0	0	0	0	2
Forcible Rape	0	1	9	13	1	1	7	7
Robbery	5	13	16	43	10	15	52	31
Aggravated Assault	17	17	172	176	30	38	147	191
Burglary	65	69	111	147	65	44	235	130
Larceny	68	141	250	369	110	80	525	399
Motor Vehicle Theft	3	3	5	8	15	8	31	36
Arson	5	3	3	3	1	7	3	4
Subtotal - Part 1	164	249	569	764	233	193	1,007	807
Simple Assault	78	101	836	812	93	109	863	792
Forgery & Counterfeiting	3	4	58	53	24	1	46	28
Fraud	4	18	514	747	18	21	579	621
Embezzlement	1	1	5	7	2	3	17	25
Stolen Property	15	13	34	58	11	18	60	40
Vandalism	71	58	145	150	57	65	101	124
Weapons	11	29	89	111	20	16	52	78
Prostitution	0	0	0	0	0	0	4	1
Sex Offenses	3	5	17	19	3	2	18	54
Drug Laws	11	26	113	240	22	30	134	163
Gambling	0	0	0	1	0	0	0	3
Against Family	1	0	240	208	0	3	12	53
DWI	13	12	811	902	14	6	751	735
Liquor Laws	29	22	38	43	7	3	24	21
Disorderly Conduct	16	21	128	151	35	41	181	143
Vagrancy	0	0	0	0	1	0	0	1
All Other Offenses	70	98	1,226	1,386	156	138	2,123	2,209
Curfews - Loitering	0	0	0	0	0	0	0	0
Runaways	1	24	0	0	7	1	0	0
Subtotal - Part 2	327	432	4,254	4,888	470	457	4,965	5,091
Grand Total	491	681	4,823	5,652	703	650	5,972	5,898

Adult and Juvenile Arrests By County

	Rutherford				Sampson			
	Juveniles Under 18		Adults 18 & Over		Juveniles Under 18		Adults 18 & Over	
Offense Category	Arrests 1993	Arrests 1994	Arrests 1993	Arrests 1994	Arrests 1993	Arrests 1994	Arrests 1993	Arrests 1994
Murder	0	2	5	10	0	3	6	16
Manslaughter	0	1	0	3	0	0	1	0
Forcible Rape	0	2	3	9	0	0	11	6
Robbery	3	2	26	17	8	3	17	23
Aggravated Assault	14	12	129	126	7	8	122	82
Burglary	27	24	115	135	22	11	92	98
Larceny	39	41	309	233	17	23	156	179
Motor Vehicle Theft	5	2	10	13	0	3	5	4
Arson	0	0	0	0	0	2	0	3
Subtotal - Part 1	88	86	597	546	54	53	410	411
Simple Assault	19	17	291	303	26	42	345	321
Forgery & Counterfeiting	1	3	18	24	0	0	36	44
Fraud	4	2	118	168	4	4	706	664
Embezzlement	1	0	8	5	0	0	2	6
Stolen Property	5	8	38	32	7	2	29	32
Vandalism	0	0	5	9	17	12	84	66
Weapons	11	2	56	58	6	11	98	83
Prostitution	0	0	0	0	0	0	0	0
Sex Offenses	0	1	22	12	0	1	13	13
Drug Laws	9	29	281	255	24	32	213	260
Gambling	0	0	1	0	0	1	44	25
Against Family	1	1	38	38	0	0	81	60
DWI	15	10	541	639	11	13	725	751
Liquor Laws	8	14	60	55	17	25	114	104
Disorderly Conduct	5	8	148	154	28	35	98	50
Vagrancy	0	0	0	0	0	0	0	0
All Other Offenses	83	93	1,484	1,296	46	32	857	773
Curfews - Loitering	0	0	0	0	0	0	0	0
Runaways	0	0	0	0	1	3	0	0
Subtotal - Part 2	162	188	3,109	3,048	187	213	3,445	3,252
Grand Total	250	274	3,706	3,594	241	266	3,855	3,663

Adult and Juvenile Arrests
By County

	Scotland				Stanly			
	Juveniles Under 18		Adults 18 & Over		Juveniles Under 18		Adults 18 & Over	
Offense Category	Arrests 1993	Arrests 1994	Arrests 1993	Arrests 1994	Arrests 1993	Arrests 1994	Arrests 1993	Arrests 1994
Murder	0	0	4	7	1	1	3	3
Manslaughter	0	0	0	0	0	0	0	0
Forcible Rape	0	3	6	4	0	3	4	0
Robbery	1	4	16	22	1	1	13	3
Aggravated Assault	15	15	83	74	11	7	117	100
Burglary	62	30	60	99	29	23	90	55
Larceny	87	106	199	220	74	81	289	239
Motor Vehicle Theft	9	4	11	8	6	0	7	7
Arson	2	3	3	0	3	2	1	0
Subtotal - Part 1	176	165	382	434	125	118	524	407
Simple Assault	48	50	225	238	32	52	421	384
Forgery & Counterfeiting	4	0	25	23	1	1	17	17
Fraud	2	0	451	353	2	6	413	308
Embezzlement	0	0	4	2	0	0	4	2
Stolen Property	4	3	25	26	8	1	26	10
Vandalism	9	28	40	61	24	33	29	57
Weapons	9	32	27	47	11	6	61	37
Prostitution	0	1	0	0	0	0	0	2
Sex Offenses	0	1	10	7	1	0	12	12
Drug Laws	25	12	95	107	2	13	102	78
Gambling	0	0	0	0	0	0	0	1
Against Family	2	0	31	74	0	4	37	31
DWI	3	5	400	460	10	9	376	488
Liquor Laws	2	4	3	3	9	6	30	32
Disorderly Conduct	6	10	18	41	5	2	46	30
Vagrancy	0	0	0	0	0	0	0	2
All Other Offenses	46	52	725	587	91	58	583	513
Curfews - Loitering	0	0	0	0	0	0	0	0
Runaways	10	1	0	0	5	10	0	0
Subtotal - Part 2	170	199	2,079	2,029	201	201	2,157	2,004
Grand Total	346	364	2,461	2,463	326	319	2,681	2,411

Adult and Juvenile Arrests
By County

	Stokes				Surry			
	Juveniles Under 18		Adults 18 & Over		Juveniles Under 18		Adults 18 & Over	
Offense Category	Arrests 1993	Arrests 1994	Arrests 1993	Arrests 1994	Arrests 1993	Arrests 1994	Arrests 1993	Arrests 1994
Murder	0	0	3	2	0	0	2	1
Manslaughter	0	0	0	0	0	0	0	0
Forcible Rape	0	0	8	0	0	0	2	2
Robbery	4	0	7	6	2	0	12	12
Aggravated Assault	7	4	62	59	6	5	48	58
Burglary	31	25	53	52	14	24	54	72
Larceny	12	20	68	63	18	14	64	91
Motor Vehicle Theft	0	0	2	1	0	0	8	9
Arson	3	0	1	1	0	1	0	5
Subtotal - Part 1	57	49	204	184	40	44	190	250
Simple Assault	8	10	145	164	11	12	197	206
Forgery & Counterfeiting	1	1	15	29	2	0	36	35
Fraud	5	3	297	282	0	0	39	105
Embezzlement	1	0	7	4	0	0	9	9
Stolen Property	0	1	7	10	1	4	16	23
Vandalism	11	2	28	7	5	1	9	9
Weapons	3	3	19	19	0	2	21	29
Prostitution	0	0	0	0	0	0	0	0
Sex Offenses	0	1	4	13	0	0	37	11
Drug Laws	5	13	83	148	8	8	146	166
Gambling	0	0	0	0	0	0	0	0
Against Family	0	1	47	51	0	0	29	35
DWI	3	2	423	444	16	16	624	712
Liquor Laws	5	3	27	24	8	8	55	100
Disorderly Conduct	0	1	11	9	2	1	73	72
Vagrancy	0	0	0	0	0	0	1	0
All Other Offenses	31	56	376	418	33	44	497	613
Curfews - Loitering	0	0	0	0	0	0	0	0
Runaways	0	0	0	0	0	0	0	0
Subtotal - Part 2	73	97	1,489	1,622	86	96	1,789	2,125
Grand Total	130	146	1,693	1,806	126	140	1,979	2,375

Adult and Juvenile Arrests By County

	Swain[1]				Transylvania			
	Juveniles Under 18		Adults 18 & Over		Juveniles Under 18		Adults 18 & Over	
Offense Category	Arrests 1993	Arrests 1994	Arrests 1993	Arrests 1994	Arrests 1993	Arrests 1994	Arrests 1993	Arrests 1994
Murder	0	0	1	0	0	0	0	1
Manslaughter	0	0	0	0	0	0	0	0
Forcible Rape	0	0	1	1	0	1	3	1
Robbery	0	0	0	2	0	0	3	7
Aggravated Assault	0	0	2	1	8	5	68	58
Burglary	2	0	3	2	5	11	31	19
Larceny	1	0	3	2	10	10	47	47
Motor Vehicle Theft	0	3	0	3	2	8	6	1
Arson	0	0	0	1	0	0	4	0
Subtotal - Part 1	3	3	10	12	25	35	162	134
Simple Assault	0	0	0	0	8	16	52	85
Forgery & Counterfeiting	0	0	0	0	1	0	5	10
Fraud	0	0	0	0	5	2	137	143
Embezzlement	0	0	0	0	0	0	2	3
Stolen Property	0	0	0	1	1	1	1	1
Vandalism	0	0	0	0	6	7	30	39
Weapons	0	0	3	5	0	5	4	17
Prostitution	0	0	0	0	0	0	0	0
Sex Offenses	1	0	0	0	0	2	11	12
Drug Laws	0	4	13	15	5	1	71	32
Gambling	0	0	0	0	1	0	1	0
Against Family	0	0	0	0	0	0	16	7
DWI	1	1	240	173	4	9	174	194
Liquor Laws	0	0	5	3	26	5	114	5
Disorderly Conduct	0	0	20	17	2	4	26	31
Vagrancy	0	0	0	0	0	0	0	0
All Other Offenses	0	1	8	11	16	27	302	244
Curfews - Loitering	0	0	0	0	0	0	0	0
Runaways	0	0	0	0	0	0	0	0
Subtotal - Part 2	2	6	289	225	75	79	946	823
Grand Total	5	9	299	237	100	114	1,108	957

[1]20 to 50 percent of the county population was not covered for 1993 and 1994.

Adult and Juvenile Arrests
By County

	Tyrrell				Union			
	Juveniles Under 18		Adults 18 & Over		Juveniles Under 18		Adults 18 & Over	
Offense Category	Arrests 1993	Arrests 1994	Arrests 1993	Arrests 1994	Arrests 1993	Arrests 1994	Arrests 1993	Arrests 1994
Murder	0	0	0	0	1	1	23	5
Manslaughter	0	0	0	0	0	0	0	0
Forcible Rape	0	0	0	1	2	1	8	6
Robbery	0	0	1	0	5	4	37	30
Aggravated Assault	2	2	20	8	23	10	176	143
Burglary	1	3	5	10	54	49	117	190
Larceny	0	3	4	13	81	69	427	427
Motor Vehicle Theft	0	0	1	0	3	3	15	22
Arson	0	0	0	0	1	2	1	2
Subtotal - Part 1	3	8	31	32	170	139	804	825
Simple Assault	3	8	44	49	63	66	564	726
Forgery & Counterfeiting	0	0	3	5	2	1	21	31
Fraud	0	2	30	33	7	21	770	857
Embezzlement	0	0	0	0	0	1	11	24
Stolen Property	0	1	4	1	10	11	51	53
Vandalism	1	3	3	1	20	32	109	129
Weapons	0	0	6	4	6	6	99	79
Prostitution	0	0	0	0	0	0	0	0
Sex Offenses	0	0	0	0	4	11	29	27
Drug Laws	1	1	10	18	10	35	63	209
Gambling	0	0	0	0	0	0	1	1
Against Family	0	0	0	0	0	0	77	71
DWI	0	0	34	35	4	17	860	893
Liquor Laws	0	3	17	14	13	10	49	49
Disorderly Conduct	3	0	17	16	6	5	96	101
Vagrancy	0	0	0	0	0	0	0	0
All Other Offenses	1	5	38	59	114	80	1,592	1,412
Curfews - Loitering	0	0	0	0	0	0	0	0
Runaways	0	0	0	0	3	0	0	0
Subtotal - Part 2	9	23	206	235	262	296	4,392	4,662
Grand Total	12	31	237	267	432	435	5,196	5,487

Adult and Juvenile Arrests
By County

	Vance				Wake			
	Juveniles Under 18		Adults 18 & Over		Juveniles Under 18		Adults 18 & Over	
Offense Category	Arrests 1993	Arrests 1994	Arrests 1993	Arrests 1994	Arrests 1993	Arrests 1994	Arrests 1993	Arrests 1994
Murder	2	0	7	3	4	6	59	37
Manslaughter	0	0	0	0	2	1	5	2
Forcible Rape	0	0	4	1	5	7	43	43
Robbery	3	4	19	32	70	81	352	299
Aggravated Assault	36	9	343	135	85	70	609	500
Burglary	4	26	96	94	236	249	869	930
Larceny	64	51	276	196	380	461	1,823	1,599
Motor Vehicle Theft	0	2	4	7	63	86	132	171
Arson	2	5	22	1	20	31	21	21
Subtotal - Part 1	111	97	771	469	865	992	3,913	3,602
Simple Assault	22	71	486	677	212	279	1,731	1,795
Forgery & Counterfeiting	1	0	31	30	11	22	235	289
Fraud	4	4	914	553	26	43	498	524
Embezzlement	0	0	8	4	13	19	215	253
Stolen Property	3	5	51	18	55	70	284	345
Vandalism	13	13	173	110	79	121	277	263
Weapons	8	18	55	63	81	83	435	453
Prostitution	0	0	0	1	0	0	28	9
Sex Offenses	1	2	4	12	9	8	89	95
Drug Laws	8	24	172	146	199	293	1,618	2,028
Gambling	0	5	0	0	0	3	1	2
Against Family	1	3	77	71	4	5	279	198
DWI	5	9	431	549	44	62	3,721	4,146
Liquor Laws	15	8	84	50	37	61	171	209
Disorderly Conduct	10	25	104	95	63	62	483	432
Vagrancy	0	0	0	0	0	0	13	17
All Other Offenses	98	76	1,347	903	540	579	8,539	7,664
Curfews - Loitering	0	0	0	0	0	0	0	0
Runaways	0	1	0	0	138	269	0	0
Subtotal - Part 2	189	264	3,937	3,282	1,511	1,979	18,617	18,722
Grand Total	300	361	4,708	3,751	2,376	2,971	22,530	22,324

Adult and Juvenile Arrests
By County

	Warren				Washington			
	Juveniles Under 18		Adults 18 & Over		Juveniles Under 18		Adults 18 & Over	
Offense Category	Arrests 1993	Arrests 1994	Arrests 1993	Arrests 1994	Arrests 1993	Arrests 1994	Arrests 1993	Arrests 1994
Murder	0	0	1	2	0	1	2	3
Manslaughter	0	0	0	0	0	0	0	0
Forcible Rape	0	0	2	2	0	0	0	0
Robbery	3	0	2	4	4	1	8	7
Aggravated Assault	3	4	32	39	1	3	34	39
Burglary	5	2	12	11	8	4	24	25
Larceny	6	3	15	19	7	7	54	49
Motor Vehicle Theft	0	0	0	1	1	0	5	6
Arson	0	0	1	0	0	0	0	1
Subtotal - Part 1	17	9	65	78	21	16	127	130
Simple Assault	8	7	142	119	9	10	95	100
Forgery & Counterfeiting	1	0	8	2	0	0	5	2
Fraud	0	0	28	24	1	1	86	48
Embezzlement	0	0	1	0	0	0	0	1
Stolen Property	3	0	2	2	1	2	19	4
Vandalism	0	2	17	16	7	0	28	19
Weapons	4	3	9	17	1	1	10	4
Prostitution	0	0	0	0	0	0	0	0
Sex Offenses	0	0	0	3	0	1	3	2
Drug Laws	0	5	53	70	0	1	42	15
Gambling	0	0	1	0	0	0	0	0
Against Family	0	0	21	19	0	0	36	15
DWI	7	5	308	243	1	1	157	266
Liquor Laws	1	0	6	1	0	0	9	9
Disorderly Conduct	0	0	3	0	1	0	6	8
Vagrancy	0	0	0	0	0	0	2	0
All Other Offenses	2	8	231	188	4	5	118	101
Curfews - Loitering	0	0	0	0	0	0	0	0
Runaways	0	0	0	0	0	0	0	0
Subtotal - Part 2	26	30	830	704	25	22	616	594
Grand Total	43	39	895	782	46	38	743	724

Adult and Juvenile Arrests By County

	Watauga				Wayne			
	Juveniles Under 18		Adults 18 & Over		Juveniles Under 18		Adults 18 & Over	
Offense Category	Arrests 1993	Arrests 1994	Arrests 1993	Arrests 1994	Arrests 1993	Arrests 1994	Arrests 1993	Arrests 1994
Murder	0	0	1	0	0	1	9	10
Manslaughter	0	0	0	0	0	0	0	2
Forcible Rape	0	0	0	1	1	2	7	13
Robbery	0	0	0	2	11	5	53	42
Aggravated Assault	2	1	35	49	32	48	292	247
Burglary	3	4	21	20	50	63	172	157
Larceny	5	6	105	29	142	161	583	480
Motor Vehicle Theft	0	2	1	2	8	7	6	12
Arson	0	6	1	1	4	1	5	2
Subtotal - Part 1	10	19	164	104	248	288	1,127	965
Simple Assault	5	11	64	72	70	55	522	562
Forgery & Counterfeiting	0	0	7	10	4	0	59	75
Fraud	0	0	50	66	7	8	419	553
Embezzlement	0	0	7	1	0	1	11	13
Stolen Property	0	0	15	9	34	16	73	55
Vandalism	1	3	3	4	41	21	131	131
Weapons	0	0	13	7	25	12	115	137
Prostitution	0	0	0	0	1	0	3	3
Sex Offenses	0	0	7	5	1	1	14	14
Drug Laws	2	3	57	37	53	37	425	343
Gambling	0	0	0	0	0	0	3	0
Against Family	0	0	10	2	1	1	99	218
DWI	4	2	430	258	13	14	1,131	1,340
Liquor Laws	8	3	171	25	17	2	105	39
Disorderly Conduct	1	0	67	12	36	69	285	250
Vagrancy	0	0	0	0	0	0	0	0
All Other Offenses	10	16	300	351	164	111	2,582	1,579
Curfews - Loitering	0	0	0	0	0	0	0	0
Runaways	0	0	0	0	5	2	0	0
Subtotal - Part 2	31	38	1,201	859	472	350	5,977	5,312
Grand Total	41	57	1,365	963	720	638	7,104	6,277

Adult and Juvenile Arrests By County

	Wilkes				Wilson			
	Juveniles Under 18		Adults 18 & Over		Juveniles Under 18		Adults 18 & Over	
Offense Category	Arrests 1993	Arrests 1994	Arrests 1993	Arrests 1994	Arrests 1993	Arrests 1994	Arrests 1993	Arrests 1994
Murder	0	0	8	3	0	0	20	9
Manslaughter	0	0	0	0	0	0	2	0
Forcible Rape	0	0	5	2	1	2	7	9
Robbery	1	1	12	14	20	17	60	42
Aggravated Assault	4	10	177	118	37	24	258	192
Burglary	14	15	129	108	34	47	162	142
Larceny	50	29	196	247	65	45	468	354
Motor Vehicle Theft	0	3	9	11	4	6	18	10
Arson	0	0	4	1	0	0	7	2
Subtotal - Part 1	69	58	540	504	161	141	1,002	760
Simple Assault	25	36	329	432	11	23	266	384
Forgery & Counterfeiting	3	1	22	35	4	2	36	37
Fraud	11	13	551	614	5	7	1,051	1,217
Embezzlement	0	2	4	10	0	2	10	20
Stolen Property	2	2	25	15	14	11	72	48
Vandalism	35	24	132	125	10	26	97	106
Weapons	10	3	35	35	19	13	101	95
Prostitution	0	0	6	0	0	0	0	4
Sex Offenses	0	2	22	15	0	1	11	12
Drug Laws	4	10	133	139	49	49	304	337
Gambling	0	0	6	2	7	3	20	30
Against Family	1	4	82	84	3	0	61	113
DWI	13	7	566	689	5	13	971	1,246
Liquor Laws	23	33	99	145	6	21	113	185
Disorderly Conduct	3	4	67	77	10	12	88	113
Vagrancy	0	0	0	0	0	0	0	0
All Other Offenses	68	70	1,145	1,295	95	82	1,520	1,498
Curfews - Loitering	0	0	0	0	1	1	0	0
Runaways	1	2	0	0	0	0	0	0
Subtotal - Part 2	199	213	3,224	3,712	239	266	4,721	5,445
Grand Total	268	271	3,764	4,216	400	407	5,723	6,205

Adult and Juvenile Arrests By County

	Yadkin				Yancey[1]			
	Juveniles Under 18		Adults 18 & Over		Juveniles Under 18		Adults 18 & Over	
Offense Category	Arrests 1993	Arrests 1994	Arrests 1993	Arrests 1994	Arrests 1993	Arrests 1994	Arrests 1993	Arrests 1994
Murder	0	0	0	0	0	0	0	0
Manslaughter	0	0	0	0	0	0	0	0
Forcible Rape	0	0	0	2	0	0	0	0
Robbery	0	2	0	2	0	0	0	0
Aggravated Assault	1	2	26	19	0	0	0	0
Burglary	11	11	23	37	0	0	0	0
Larceny	9	12	30	45	0	0	0	2
Motor Vehicle Theft	0	0	2	2	0	0	0	0
Arson	0	0	0	0	0	0	0	0
Subtotal - Part 1	21	27	81	107	0	0	0	2
Simple Assault	12	19	98	118	0	0	0	0
Forgery & Counterfeiting	0	0	8	16	0	0	0	0
Fraud	7	4	48	69	0	0	0	0
Embezzlement	0	0	6	4	0	0	0	0
Stolen Property	2	1	8	5	0	0	0	0
Vandalism	4	4	8	13	0	0	0	0
Weapons	3	6	17	14	1	0	9	4
Prostitution	0	0	0	0	0	0	0	0
Sex Offenses	3	1	7	8	0	0	0	0
Drug Laws	5	6	63	28	0	0	6	8
Gambling	0	0	1	3	0	0	0	0
Against Family	2	1	24	19	0	0	0	0
DWI	3	4	234	280	1	1	61	67
Liquor Laws	1	3	32	9	0	0	0	5
Disorderly Conduct	2	3	12	15	0	0	0	0
Vagrancy	0	0	0	0	0	0	0	0
All Other Offenses	6	9	204	261	0	0	13	5
Curfews - Loitering	0	0	0	0	0	0	0	0
Runaways	0	0	0	0	0	0	0	0
Subtotal - Part 2	50	61	770	862	2	1	89	89
Grand Total	71	88	851	969	2	1	89	91

[1]Over 50 percent of the county population was not covered for 1993 and 1994.

SECTION VI

Law Enforcement Officers Killed and Assaulted

Officers Killed
1994

During 1994, the state of North Carolina lost two law enforcement officers who were feloniously killed while performing their duty.

On January 15, 1994, Officer Robert Buitrago was shot and killed while pursuing a grocery store robbery suspect. Officer Buitrago had served the Winston-Salem Police Department for ten months.

On May 14, 1994, Officer Troy Douglas Carr was shot and killed during a felony vehicle stop. Officer Carr served the Alcohol Law Enforcement for five months.

Situations in Which N.C. Law Enforcement Officers Were Killed 1985 to 1994

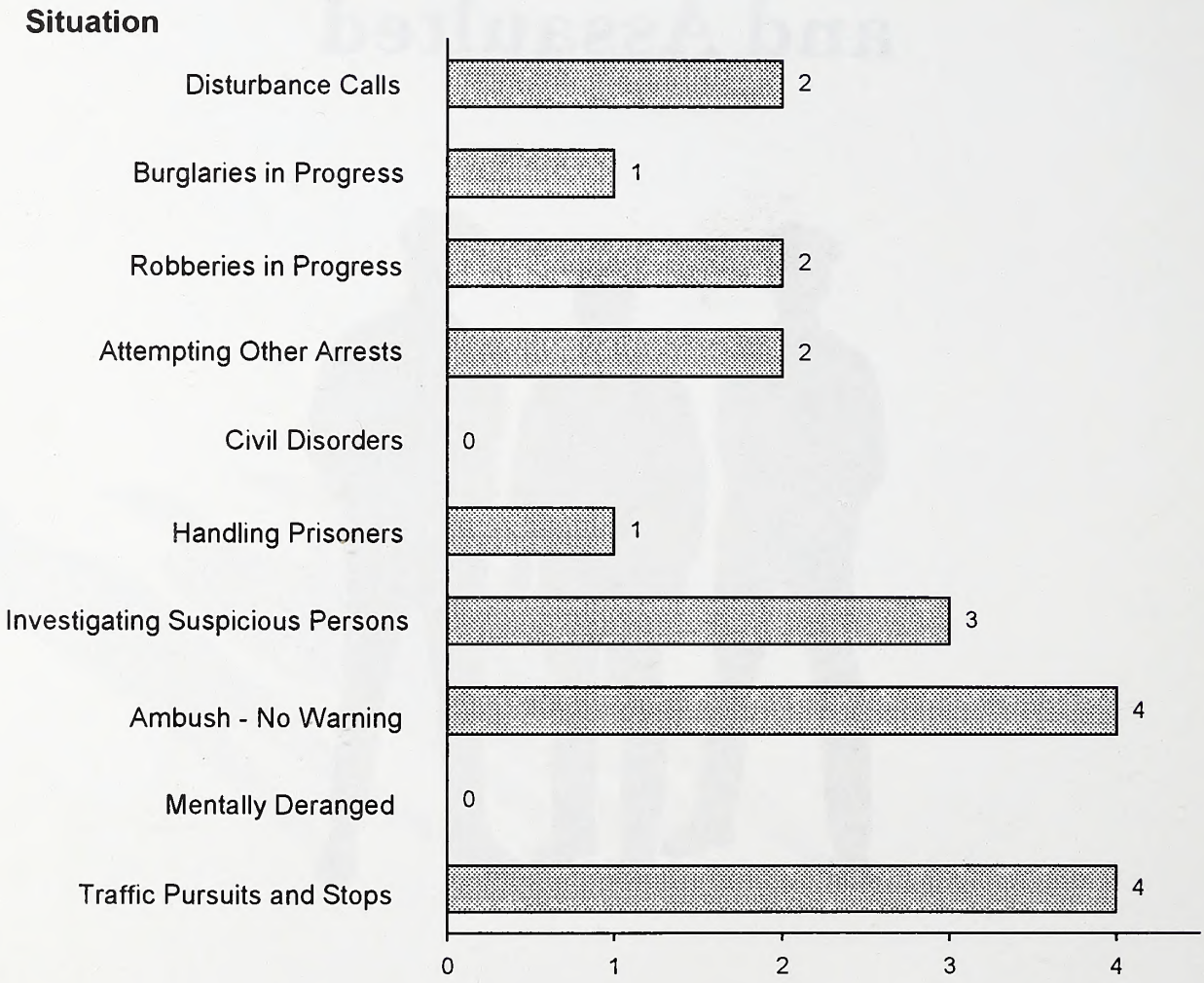

Nineteen officers have been killed in the last ten years.

Criminal History of Persons Identified in the Killing of North Carolina Law Enforcement Officers 1985 to 1994

	1985	1986	1987	1988	1989	1990	1991	1992	1993	1994	Total
Persons with Prior Arrest for Criminal Charge	5	0	1	0	0	1	3	3	3	2	18
Persons Convicted on Prior Criminal Charge	3	0	0	0	0	0	3	2	3	2	13
Persons with Prior Arrest for Violent Crime	0	0	0	0	0	1	1	2	1	2	7
Persons with Prior Arrest for Weapons Violations	0	0	0	0	0	0	0	1	0	0	1
Persons with Prior Arrest for Narcotic Charge	0	0	1	0	0	0	2	1	1	1	6
Persons with Prior Arrest for Police Assault	0	0	0	0	0	0	0	1	0	0	1
Persons with No Criminal History	0	0	0	0	0	0	1	0	0	0	1
Total Persons Identified	5	0	1	0	0	1	4	3	4	2	20

Officers Killed 1985 to 1994

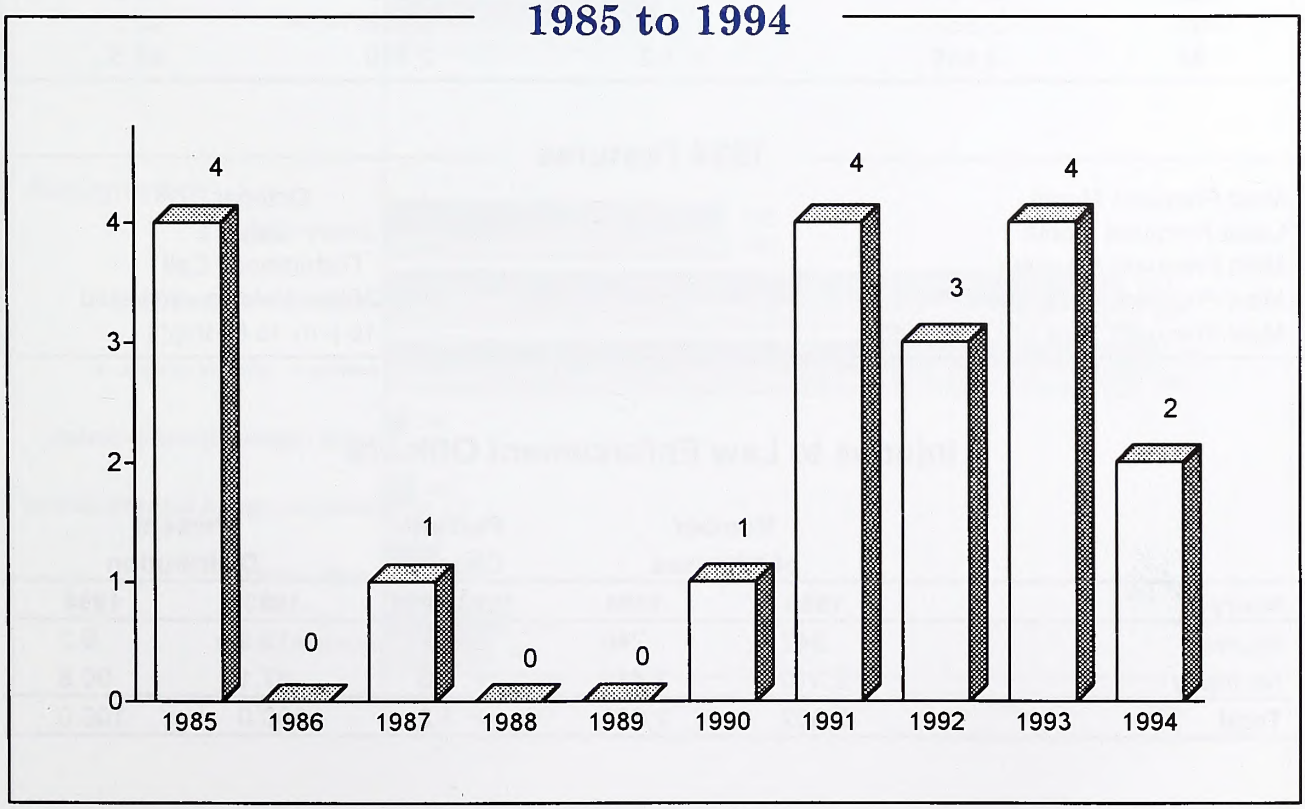

Law Enforcement Officers Assaulted

Assaulted By Month

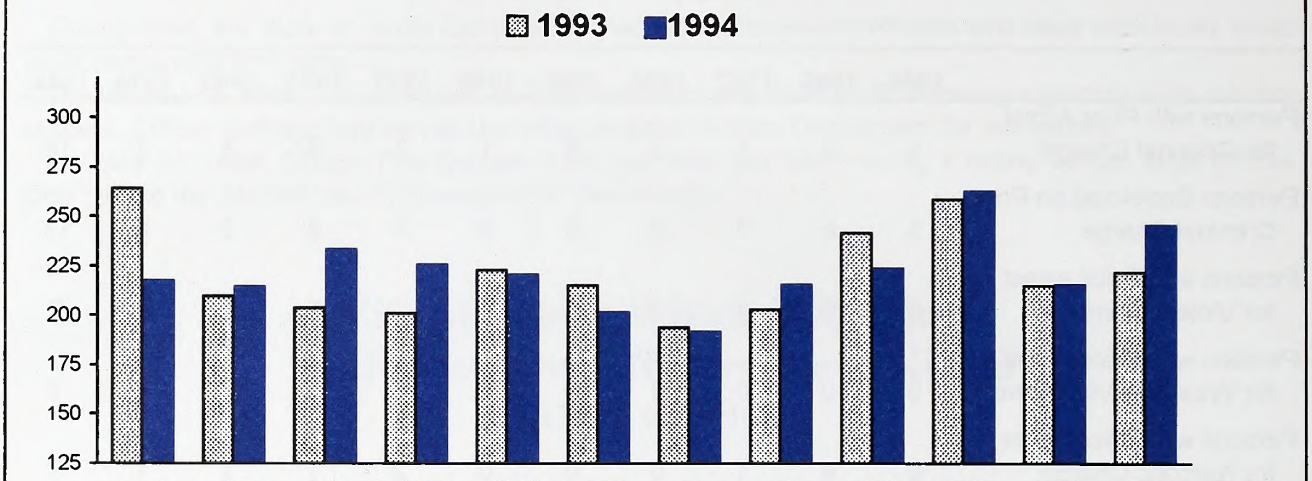

	JAN	FEB	MAR	APR	MAY	JUN	JUL	AUG	SEP	OCT	NOV	DEC	TOTAL
1993	264	210	204	201	223	215	194	203	242	259	215	222	2,652
1994	219	216	235	227	222	203	193	217	225	264	217	247	2,685
% Change	-17	+3	+15	+13	-0	-6	-1	+7	-7	+2	+1	+11	+1

Trend

Year	No. of Offenses	% Change (over previous year)	Number Cleared	Percent Cleared
1990	3,068	+ 7.5	2,953	96.3
1991	2,819	- 8.1	2,683	95.2
1992	2,771	- 1.7	2,612	94.3
1993	2,652	- 4.3	2,448	92.3
1994	2,685	+ 1.2	2,510	93.5

1994 Features

Most Frequent Month	October
Least Frequent Month	July
Most Frequent Situation	Disturbance Call
Most Frequent Assignment	One Officer Vehicle - Assisted
Most Frequent Time of Occurrence	10 p.m. to Midnight

Injuries to Law Enforcement Officers

	Number of Offenses		Percent Change	Percent Distribution	
Injury	**1993**	**1994**	**1993/1994**	**1993**	**1994**
Injured	342	246	-28.1	12.9	9.2
No Injury	2,310	2,439	+ 5.6	87.1	90.8
Total	2,652	2,685	+ 1.2	100.0	100.0

Situation and Assignment At The Time of Assault 1993 & 1994

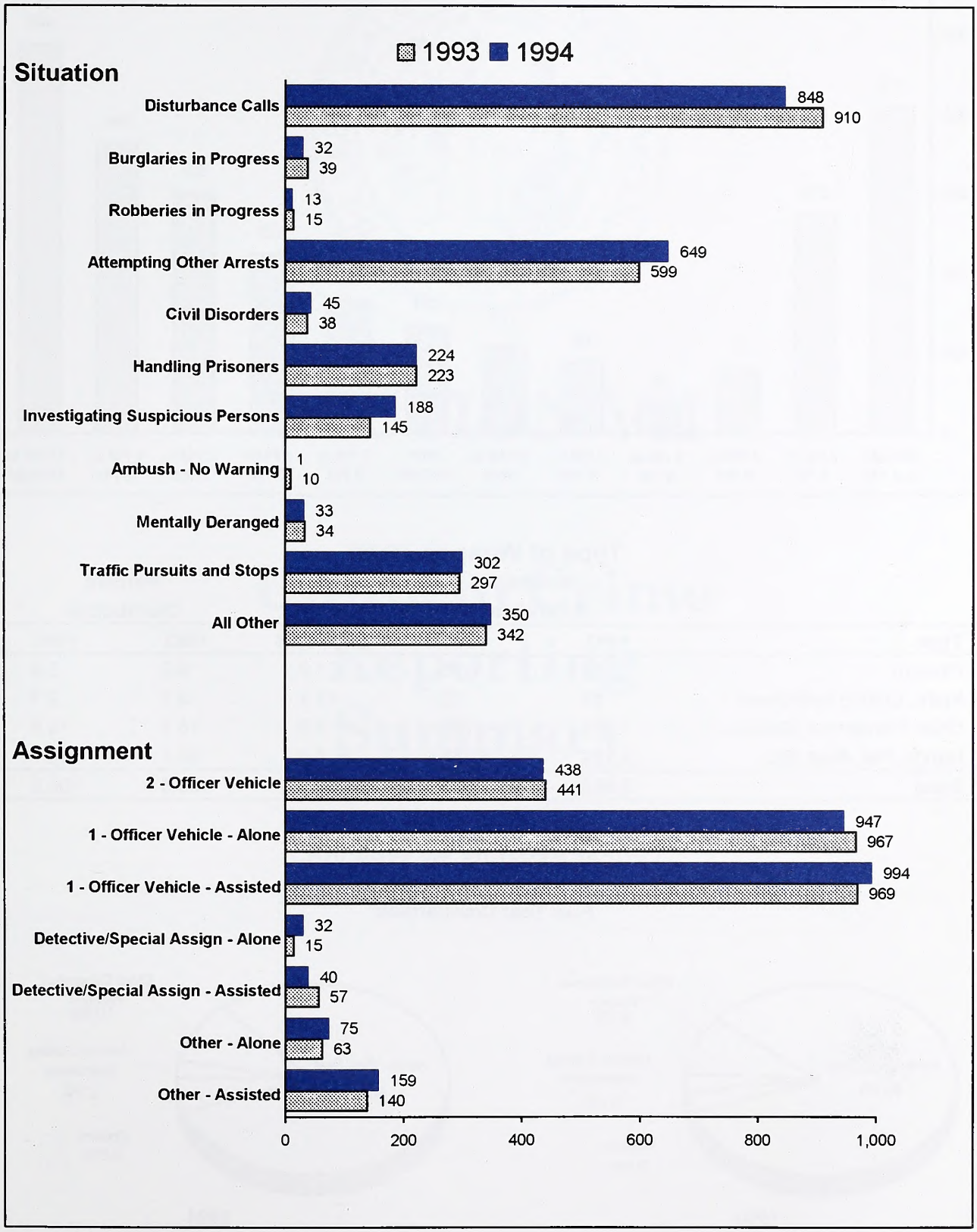

Officer Assaults

Time of Occurrence

Number of Assaults Total 2,685

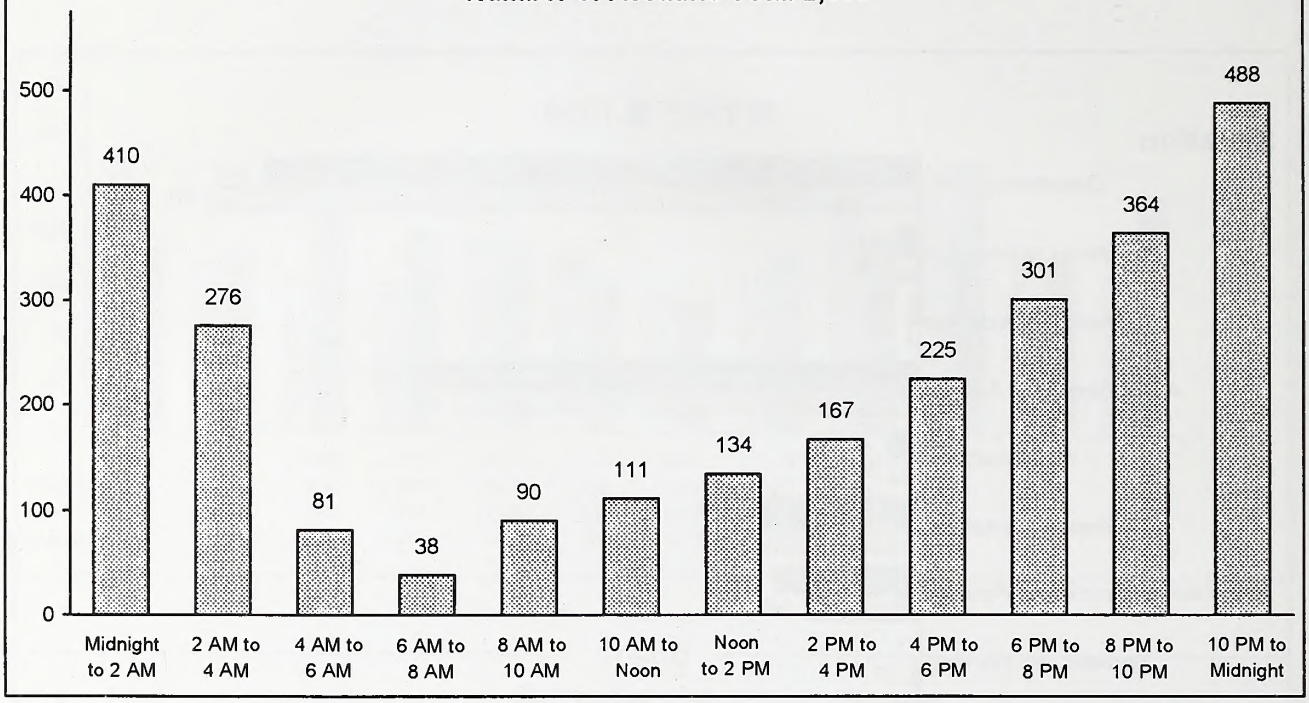

Type of Weapon Used

	Number of Offenses		Percent Change	Percent Distribution	
Type	**1993**	**1994**	**1993/1994**	**1993**	**1994**
Firearm	159	156	- 1.9	6.0	5.8
Knife, Cutting Instrument	83	72	-13.3	3.1	2.7
Other Dangerous Weapon	271	289	+ 6.6	10.2	10.8
Hands, Fist, Feet, Etc.	2,139	2,168	+ 1.4	80.7	80.7
Total	2,652	2,685	+ 1.2	100.0	100.0

Officer Assaults By Weapon

Percent Distribution
Five Year Comparison

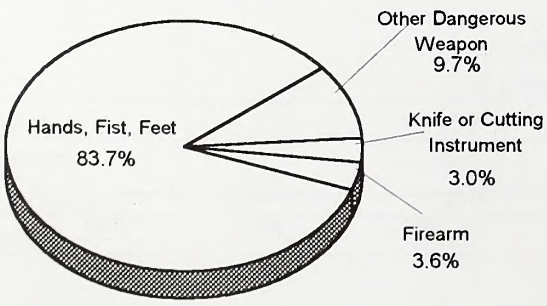

1990

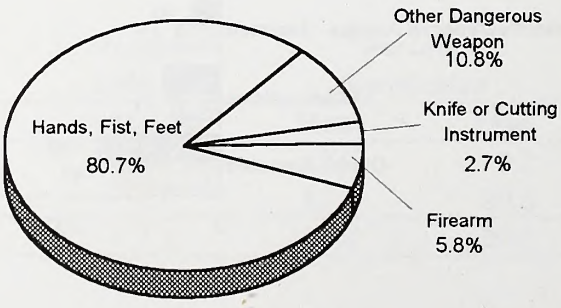

1994

SECTION VII

Uniform Crime Reporting Summary

Distribution and Clearance Rates For Index Offenses 1993 - 1994

The percentage of crimes cleared by arrest is obtainable by dividing the number of offenses cleared by the number of offenses known and multiplying the resultant by 100 as:

$$\frac{50 \text{ (robberies cleared)}}{153 \text{ (robberies known)}} \times 100 = 32.67 \text{ percent cleared.}$$

The table below sets forth the distribution of each index crime reported as well as the number and percentage cleared by arrest or exceptional means in 1993 and 1994.

	1993				1994			
Offense	Number of Offenses	Percent Distribution	Number Cleared	Percent Cleared	Number of Offenses	Percent Distribution	Number Cleared	Percent Cleared
Murder	788	0.2	626	79.4	756	0.2	597	79.0
Rape	2,330	0.6	1,301	55.8	2,289	0.6	1,207	52.7
Robbery	13,188	3.4	4,378	33.2	12,649	3.2	3,975	31.4
Agg. Assault	30,142	7.8	17,306	57.4	29,837	7.6	17,160	57.5
Burglary	103,110	26.8	16,155	15.7	102,145	26.2	15,698	15.4
Larceny	215,679	56.0	41,018	19.0	221,656	56.8	39,569	17.9
MV Theft	19,668	5.1	5,490	27.9	21,021	5.4	5,671	27.0
Violent	46,448	12.1	23,611	50.8	45,531	11.7	22,939	50.4
Property	338,457	87.9	62,663	18.5	344,822	88.3	60,938	17.7
Index Total	384,905	100.0	86,274	22.4	390,353	100.0	83,877	21.5

Percent of Index Offenses Cleared

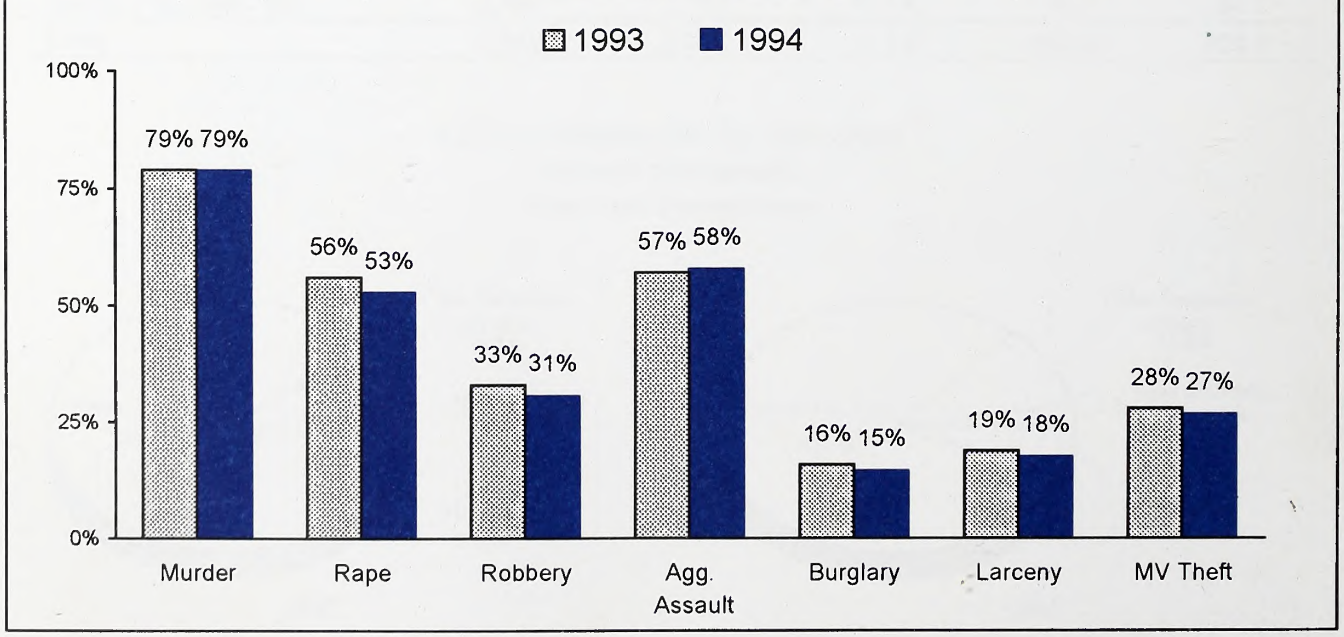

Crime Index Arrests and Rates per 100,000 Population 1993 - 1994

The information below reflects the number of arrests made for index crimes, the percent change in the number of arrests, and the rate of arrest per 100,000 for 1993 and 1994.

CATEGORY	1993 Arrests	1994 Arrests	93/94 % Change	1993 Arrest Rate[1]	1994 Arrest Rate[2]
Murder	880	763	-13.3	13.2	11.2
Rape	858	802	- 6.5	12.9	11.8
Robbery	3,992	3,853	- 3.5	60.1	56.7
Aggravated Assault	21,747	20,549	- 5.5	327.2	302.2
Burglary	15,995	16,410	+ 2.6	240.7	241.4
Larceny	40,178	39,615	- 1.4	604.6	582.6
MV Theft	2,281	2,369	+ 3.9	34.3	34.8
Violent Crime	27,477	25,967	- 5.5	413.5	381.9
Property Crime	58,454	58,394	- 0.1	879.6	858.8
Index Total[3]	85,931	84,361	- 1.8	1,293.1	1,240.8

[1] Estimated population coverage was 6,645,394 in 1993.
[2] Estimated population coverage was 6,799,165 in 1994.
[3] Excludes arson.

Value of Property Stolen and Recovered 1993 - 1994

The information below reflects the amount of property stolen and recovered during 1993 and 1994 as well as the value stolen for each offense category.

Property Summary	1993	1994
Value of Property Stolen	$269,168,928	$287,759,386
Value of Property Recovered	$ 76,113,024	$ 80,993,846
Net Loss	$193,055,904	$206,765,540
Percent Recovered	28.28%	28.15%
Average Stolen Monthly	$ 22,430,744	$ 23,979,949
Average Recovered Monthly	$ 6,342,752	$ 6,749,487

Value Stolen by Offense	1993	1994
Murder	$ 97,155	$ 59,174
Rape	$ 99,619	$ 66,613
Robbery	$ 7,123,936	$ 6,874,233
Aggravated Assault	*	*
Burglary	$ 85,538,374	$ 86,611,016
Larceny	$ 86,608,989	$ 95,906,686
Motor Vehicle Theft	$ 89,700,855	$ 98,241,664
Total Stolen	$269,168,928	$287,759,386

*Not Applicable

North Carolina
Five Year Recapitulation of Offenses
1990 through 1994*

OFFENSE	1990	1991	1992	1993	1994	90/94 % Change
Murder	691	773	710	788	756	+ 9.4
Forcible Rape	2,219	2,292	2,418	2,330	2,289	+ 3.2
Rape by Force	1,841	1,898	2,044	2,016	1,942	+ 5.5
Attempted Rape	378	394	374	314	347	- 8.2
Robbery	9,913	11,704	12,611	13,188	12,649	+27.6
Armed - Any Weapon	5,514	6,694	7,429	8,237	7,638	+38.5
Strong Arm - No Weapon	4,399	5,010	5,182	4,951	5,011	+13.9
Aggravated Assault	27,242	28,806	30,114	30,142	29,837	+ 9.5
Gun	6,866	7,899	8,864	9,641	9,352	+36.2
Knife or Cutting Instrument	6,110	5,911	5,804	5,779	5,843	- 4.4
Other Dangerous Weapon	7,044	7,224	7,776	7,906	8,085	+14.8
Hands, Fists, Feet, etc.	7,222	7,772	7,670	6,816	6,557	- 9.2
Breaking and Entering	98,554	112,053	111,067	103,110	102,145	+ 3.6
Forcible Entry	73,074	83,423	83,611	78,126	76,958	+ 5.3
Unlawful Entry - No Force	16,689	18,886	17,752	16,195	15,965	- 4.3
Attempted - Forcible Entry	8,791	9,744	9,704	8,789	9,222	+ 4.9
Larceny-Theft	196,687	213,946	213,477	215,679	221,656	+12.7
$200 and Over	68,730	76,044	74,222	75,533	76,721	+11.6
$50 to $200	48,144	52,029	53,638	54,424	57,165	+18.7
Under $50	79,813	85,873	85,617	85,722	87,770	+10.0
Motor Vehicle Theft	18,340	19,874	19,260	19,668	21,021	+14.6
Total Crime Index	353,646	389,448	389,657	384,905	390,353	+10.4
Crime Rate per 100,000	5,520.2	5,999.6	5,945.3	5,792.1	5,741.2	+ 4.0
Violent Crime	40,065	43,575	45,853	46,448	45,531	+13.6
Property Crime	313,581	345,873	343,804	338,457	344,822	+10.0

*Some figures have been changed from those previously published reflecting additional or adjusted data.

Crime in the United States
1993

The source for the table below is the Federal Bureau of Investigation's publication, *Crime in the United States*, 1993. The number of Index offenses and crime rates per 100,000 population are estimated for 100% population coverage.

Index Crime by State - 1993

State	Number of Offenses	Index Crime Rate	State Population	State	Number of Offenses	Index Crime Rate	State Population
Alabama	204,274	4,878.8	4,187,000	Montana	40,188	4,790.0	839,000
Alaska	33,352	5,567.9	599,000	Nebraska	66,162	4,117.1	1,607,000
Arizona	292,513	7,431.7	3,936,000	Nevada	85,842	6,180.1	1,389,000
Arkansas	116,612	4,810.7	2,424,000	New Hamphire	32,681	2,905.0	1,125,000
California	2,015,265	6,456.9	31,211,000	New Jersey	378,257	4,800.8	7,879,000
Colorado	197,085	5,526.8	3,566,000	New Mexico	101,260	6,266.1	1,616,000
Connecticut	152,392	4,650.4	3,277,000	New York	1,010,176	5,551.3	18,197,000
Delaware	34,105	4,872.1	700,000	North Carolina	392,555	5,652.3	6,945,000
Florida	1,142,338	8,351.0	13,679,000	North Dakota	17,909	2,820.3	635,000
Georgia	428,367	6,193.0	6,917,000	Ohio	497,465	4,485.3	11,091,000
Hawaii	73,566	6,277.0	1,172,000	Oklahoma	171,058	5,294.3	3,231,000
Idaho	42,258	3,845.1	1,099,000	Oregon	174,812	5,765.6	3,032,000
Illinois	657,129	5,617.9	11,697,000	Pennsylvania	394,136	3,271.4	12,048,000
Indiana	255,090	4,465.1	5,713,000	Rhode Island	44,990	4,499.0	1,000,000
Iowa	108,239	3,846.4	2,814,000	South Carolina	215,060	5,903.4	3,643,000
Kansas	125,924	4,975.3	2,531,000	South Dakota	21,151	2,958.2	715,000
Kentucky	123,509	3,259.7	3,789,000	Tennessee	267,164	5,239.5	5,099,000
Louisiana	294,061	6,846.6	4,295,000	Texas	1,161,031	6,439.1	18,031,000
Maine	39,077	3,153.9	1,239,000	Utah	97,415	5,237.4	1,860,000
Maryland	303,187	6,106.5	4,965,000	Vermont	22,881	3,972.4	576,000
Massachusetts	294,224	4,893.9	6,012,000	Virginia	267,135	4,115.5	6,491,000
Michigan	516,788	5,452.5	9,478,000	Washington	312,793	5,952.3	5,255,000
Minnesota	198,125	4,386.2	4,517,000	West Virginia	46,093	2,532.6	1,820,000
Mississippi	116,775	4,418.3	2,643,000	Wisconsin	204,244	4,054.1	5,038,000
Missouri	266,694	5,095.4	5,234,000	Wyoming	19,566	4,163.0	470,000
				United States	14,140,952	5,482.9	257,908,000

History of Contributor Participation

Comparative Contributor History

The table below reflects by month the total number of law enforcement agencies that participated in the N.C. UCR Program during the last five years.

Month	1990	1991	1992	1993	1994
January	422	434	445	441	455
February	416	435	444	439	455
March	414	436	446	441	455
April	417	436	445	446	455
May	415	434	444	446	452
June	410	436	445	449	455
July	390	435	444	448	455
August	412	435	442	451	455
September	409	433	440	454	453
October	405	432	441	455	456
November	405	432	441	456	456
December	401	432	439	455	457
Average	410	434	443	448	454

Population Coverage

The table below reflects by month the percent of total N.C. population covered by law enforcement agencies which have participated in the N.C. UCR Program during the last five years.

Month	1990	1991	1992	1993	1994
January	99.8	98.1	98.2	97.4	98.3
February	99.2	98.1	98.2	97.4	98.3
March	98.6	98.2	98.3	97.4	98.3
April	98.6	98.2	98.3	97.5	98.3
May	98.4	98.1	98.1	97.5	97.8
June	97.6	98.1	98.1	97.5	97.8
July	98.3	97.3	98.2	97.5	97.8
August	98.0	97.9	98.2	97.5	96.8
September	97.7	97.3	97.4	97.6	96.7
October	97.1	97.3	97.4	97.6	96.9
November	97.0	97.3	97.6	97.6	97.8
December	97.0	97.3	97.4	97.5	97.8
Average	98.1	97.8	98.0	97.5	97.7

Incomplete Reporting and Non-Participating Agencies
January - December, 1994

The table below reflects those agencies who did not participate in the N.C. UCR Program or who contributed for less than 12 months.

Agency	Mos. on File	Jan.	Feb.	Mar.	Apr.	May	June	July	Aug.	Sept.	Oct.	Nov.	Dec.
Alexander Mills P.D.	DNP												
Asheville ABC	DNP												
Asheville Airport	DNP												
Autryville P.D.	DNP												
Bakersville P.D.	DNP												
Beaufort Co. Comm. Coll.	7						x	x	x	x	x	x	x
Beulaville P.D.	5								x	x	x	x	x
Biltmore Forest P.D.	DNP												
Boonville P.D.	DNP												
Brookford P.D.	DNP												
Broughton Hospital	DNP												
Brunswick Co. Sheriff	11	x	x	x	x	x	x		x	x	x	x	x
Brunswick P.D.	DNP												
Bunn P.D.	9	x	x	x	x	x	x	x	x	x			
Burnsville P.D.	DNP												
Calypso P.D.	DNP												
Carthage P.D.	DNP												
Caswell Beach P.D.	DNP												
Catawba County ABC	DNP												
Cherokee P.D.	DNP												
Chocowinity P.D.	DNP												
Clayton P.D.	11	x	x		x	x	x	x	x	x	x	x	x
Cumberland County ABC	DNP												
Denton P.D.	DNP												
Dorothea Dix Hospital	DNP												
Douglas Airport	DNP												
Durham County ABC	DNP												
East Bend P.D.	DNP												
East Spencer P.D.	DNP												
Elkin P.D.	10	x	x	x	x	x	x	x			x	x	x
Ellerbe P.D.	6							x	x	x	x	x	x
Forsyth ABC	DNP												
Franklin P.D.	2											x	x
Gaston P.D.	DNP												
Glen Alpine P.D.	7						x	x	x	x	x	x	x
Graham Co. Sheriff	DNP												
Greensboro ABC	DNP												
Hamilton P.D.	DNP												
Haw River P.D.	DNP												
High Shoals P.D.	4	x	x	x	x								
Holden Beach P.D	9		x	x	x	x	x	x	x		x		x
(continued)													

DNP - Does not participate
x - Denotes participation for the month.

Incomplete Reporting and Non-Participating Agencies
January - December, 1994

The table below reflects those agencies who did not participate in the N.C. UCR Program or who contributed for less than 12 months.

(continued) Agency	Mos. on File	Jan.	Feb.	Mar.	Apr.	May	June	July	Aug.	Sept.	Oct.	Nov.	Dec.
Holly Springs P.D.	6	x		x	x	x	x		x				
Hot Springs P.D.	DNP												
Jackson P.D.	DNP												
Johnston County ABC	DNP												
Kure Beach P.D.	DNP												
Lawndale P.D.	DNP												
Lilesville P.D.	DNP												
Littleton P.D.	DNP												
Madison Co. Sheriff	DNP												
Marshall P.D.	DNP												
Mcdowell Co. Sheriff	4	x	x	x	x								
Mitchell Co. Sheriff	DNP												
Moore County ABC	DNP												
Morven P.D.	DNP												
Nash County ABC	DNP												
Newland P.D.	8	x					x	x	x	x	x	x	x
Northampton Co. ABC	DNP												
Oak City P.D.	DNP												
Onslow Co. Sheriff	9	x	x	x	x	x	x	x				x	x
Pinebluff P.D.	3										x	x	x
Pitt County ABC	DNP												
Polkton P.D.	DNP												
Polkville P.D.	6	x	x	x	x	x	x						
Rich Square P.D.	DNP												
Sandy Creek P.D.	DNP												
Seaboard P.D.	DNP												
Seagrove P.D.	DNP												
Severn P.D.	DNP												
Shallotte P.D.	7						x	x	x	x	x	x	x
Shaw University P.D.	DNP												
Statesville P.D.	DNP												
Statesville ABC	DNP												
Stoneville P.D.	DNP												
Troutman P.D.	10	x	x	x	x			x	x	x	x	x	x
Troy P.D.	5	x	x	x	x	x							
Wagram P.D.	9				x	x	x	x	x	x	x	x	x
Wake Forest P.D.	8	x	x	x	x	x	x	x			x		
Warrenton P.D.	DNP												
Waxhaw P.D.	DNP												
Weaverville P.D.	DNP												
Winfall P.D.	2		x	x									
Woodfin P.D.	7	x	x						x	x	x	x	x
Yancey Co. Sheriff	DNP												

DNP - Does not participate

x - Denotes participation for the month.

APPENDIX

Glossary of Terms and Abbreviations

Glossary of Terms and Abbreviations

Adult - For Uniform Crime Reporting (UCR) purposes, a person 18 years of age or older. (N.C. criminal statutes define an adult as a person 16 years of age or older).

Arrest Rate - The number of arrests reported for each unit of population (per 100,000 people in this publication).

Classifying - Determining the correct UCR Part 1 or Part 2 offense category based on the facts contained in the police investigation report.

Clearance Rate - The percentage of offenses cleared which is obtained by dividing the number of clearances made in any particular offense category by the number of offenses reported in that same category.

Cleared by Arrest - For UCR purposes, an offense is considered cleared (solved) by arrest when at least one person involved in the commission of the offense is: 1) arrested, 2) charged with the commission of the offense, and 3) turned over for prosecution.

Cleared by Exceptional Means - For UCR purposes, an offense is considered exceptionally cleared (solved) in those instances in which law enforcement has: 1) definitely established the identity of the offender, 2) enough information to support an arrest, charge, and turning over to the court for prosecution, 3) in their knowledge the exact location of the offender so that the subject could be taken into custody, and yet 4) some reason outside their control precludes arresting, charging, and prosecuting the offender.

Cover - Indicates an area was covered by another agency for crime reporting purposes for all or most of the reporting year.

Crime Factor - Any condition which may affect the amount and type of crime that occurs in a geographical area.

Crime Index - The sum total of seven major offenses used to measure the extent, fluctuation, and distribution of crime in a given geographical area. Crime classification presently used in the index are: 1) murder, 2) forcible rape, 3) robbery, 4) aggravated assault, 5) burglary, 6) larceny, and 7) motor vehicle theft. Note that although arson is considered an index crime, the number of these offenses reported does not now constitute part of the Crime Index in North Carolina.

Crime Rate - The number of index offenses (less arson) reported for each unit of population (per 100,000 people in this publication).

DCI - Division of Criminal Information, a division of the State Bureau of Investigation and administrators of the N.C. Uniform Crime Reporting Program.

DNP - Did not participate in the Uniform Crime Reporting Program for whatever year indicated.

FBI - Federal Bureau of Investigation, a division of the U.S. Department of Justice and administrators of the National Uniform Crime Reporting Program.

Hierarchy Rule - A standard UCR scoring practice in which only the most serious offense (as determined by the established index crime order) is counted in a multiple offense situation. For exceptions to this rule see the section in this publication entitled "Considerations for Interpretation."

Hotel Rule - A standard UCR scoring practice which limits to one the number of burglaries which can be counted when more than one room is entered for the purpose of committing a felony or theft within a structure generally intended to house transients.

Incident Base Reporting - A less restrictive and more expansive method of collecting crime data (as opposed to Summary Reporting) in which all the analytical elements associated with an offense or arrest are compiled by a central collection agency on an incident by incident basis.

Index Crime - Any one of eight major offenses used to measure the extent, fluctuation, and distribution of crime in a given geographical area. The eight index crimes are: 1) murder, 2) forcible rape, 3) robbery, 4) aggravated assault, 5) burglary, 6) larceny, 7) motor vehicle theft, and 8) arson.

Justifiable Homicide - The killing of a felon (while the subject is in the act of committing a felony) by a private citizen or police officer in the line of duty. Justifiable homicides are unfounded murders and are, therefore, not counted as part of the sum total of murders reported in the Crime Index.

Juvenile - For UCR purposes, a person under the age of 18. (N.C. criminal statutes define a juvenile as a person under the age of 16).

MSA - Metropolitan Statistical Area.

NA - Not Applicable. This character was generally used whenever a reasonable crime rate or percent change could not be calculated.

Part 1 Offenses - The first of two main groupings of UCR crime classifications consisting of the eight index crimes plus manslaughter by negligence. Part 1 offenses are by their very nature generally more serious and/or occur more frequently than the Part 2 offenses.

Part 2 Offenses - The second of two main UCR groupings of crime classifications consisting of all other crime categories not already designated as Part 1 excluding minor traffic violations. Part 2 offenses are generally less serious in nature and/or occur less frequently than the Part 1 offenses. With the exception of simple assault, monthly tabulation of Part 2 offenses is limited to arrest information only in the Summary Reporting System.

Police Employee Rate - The number of full-time sworn law enforcement officers employed for each unit of population. Local rates may be obtained by dividing 1,000 (for rate per 1,000 people) by the population of the city or county jurisdiction and multiplying this factor by the number of full-time sworn.

Property Crime - Any one of the sum total (less arson) of the following offenses: 1) burglary, 2) larceny, 3) motor vehicle theft, and 4) arson.

Scoring - Counting the number of offenses committed after the police investigation report has been classified. (For a discussion of UCR scoring rules and procedures, see the section in this publication entitled "Considerations for Interpretation.")

Structure - For UCR purposes, generally any enclosed area intended for permanent use or occupation. A "structure" is considered to include the following, but not limited to: a dwelling house, apartment, out buildings, public buildings, offices, factories, etc.

Summary Reporting - A method of collecting crime data adopted for national reporting purposes in which a limited amount of analytical data associated with an offense or arrest is compiled by central collection agency from summary reports completed by each contributing agency.

Unfounded Offense - A record of complaint which is found to be false or baseless after police investigation. The number of these complaints received are not included in the actual number of offenses reported used in the tabulation of the crime index, rate, etc.

Violent Crime - Any one or the sum total of the following offenses: 1) murder, 2) forcible rape, 3) robbery, and 4) aggravated assault.

UCR - Uniform Crime Reporting.

STATE LIBRARY OF NORTH CAROLINA
3 3091 00788 3762

HECKMAN
BINDERY INC.
NOV 96
Bound-To-Please® N. MANCHESTER, INDIANA 46962